

NOTICE!!

These documents have been scanned!

Do not place un-scanned documents beneath this notice!

Do not remove this notice from this file!

GPO Jacket No. 560-102
Print Order 61540
Rise Business Services, LLC
Job=AZ15 5/30/2019



Box Number= AZ15102



Claim Begin-End: AMC373576-AMC373577

1 Initial Receipt



AZ15102-9

AMC373189-AMC373583

United States Department of the Interior
Bureau of Land Management
 BUSINESS & SUPPORT SVCS DIV
 ONE N CENTRAL AVE
 PHOENIX, AZ 85004 -2203
 Phone: (602) 417-9200

Receipt

No:

1351285

| | | |
|---------------------------------|---|------------------------------|
| Transaction #: 1396625 | | ENTERED INTO COMPUTER |
| Date of Transaction: 09/05/2006 | | |
| CUSTOMER: | PAUL CHILDERS 840 S SAGUARO DR WICKENBURG, AZ 85390 | SEP 11 2006 PB |

| LINE # | QTY | DESCRIPTION | REMARKS | UNIT PRICE | TOTAL |
|---------------|------|--|---------|------------|-----------------|
| 1 | 2.00 | LOCATABLE MINERALS / MINING CLAIMS-NEW, UNADJUD, ONE OR MORE AUTH NOS / NEW MINING CLAIM LOCATION FEE \$30 (1993) CASES: AMC373576/\$30.00, AMC373577/\$30.00 | | - n/a - | 60.00 |
| 2 | 2.00 | LOCATABLE MINERALS / MINING CLAIMS-NEW, UNADJUD, ONE OR MORE AUTH NOS / NEW MINING CLAIM PROCESSING FEE \$15 (1930) CASES: AMC373576/\$15.00, AMC373577/\$15.00 | | - n/a - | 30.00 |
| 3 | 2.00 | LOCATABLE MINERALS / MINING CLAIMS-NEW, UNADJUD, ONE OR MORE AUTH NOS / NEW MINING CLM MAINT FEE \$125 (1993) CASES: AMC373576/\$125.00, AMC373577/\$125.00 | | - n/a - | 250.00 |
| TOTAL: | | | | | \$340.00 |

| PAYMENT INFORMATION | | | |
|---------------------|---------|---|----------------------|
| 1 | AMOUNT: | \$340.00 | POSTMARKED: N/A |
| | TYPE: | CASH | RECEIVED: 09/05/2006 |
| | NAME: | CHILDERS, PAUL 840 S SAGUARO DR WICKENBURG AZ 85390 | |

| |
|---------|
| REMARKS |
| |

This receipt was generated by the automated BLM Collections and Billing System and is a paper representation of a portion of the official electronic record contained therein.

NOTICE!!

These documents have been scanned!

Do not place un-scanned documents beneath this notice!

Do not remove this notice from this file!

GPO Jacket No. 560-102
Print Order 61540
Rise Business Services, LLC
Job=AZ15 5/30/2019



Box Number= AZ15102



Claim Begin-End: AMC373576-AMC373577

2 Correspondence



AZ15102-9

AMC373189-AMC373583

**NO
DOCUMENTS
FOUND**

NO DOCUMENTS FOUND
NO DOCUMENTS FOUND

NOTICE!!

These documents have been scanned!

Do not place un-scanned documents beneath this notice!

Do not remove this notice from this file!

GPO Jacket No. 560-102
Print Order 61540
Rise Business Services, LLC
Job=AZ15 5/30/2019



Box Number= AZ15102



Claim Begin-End: AMC373576-AMC373577

3 Transfers



AZ15102-9

AMC373189-AMC373583

**NO
DOCUMENTS
FOUND**

NO DOCUMENTS FOUND
NO DOCUMENTS FOUND

NOTICE!!

These documents have been scanned!

Do not place un-scanned documents beneath this notice!

Do not remove this notice from this file!

GPO Jacket No. 560-102
Print Order 61540
Rise Business Services, LLC
Job=AZ15 5/30/2019



Box Number= AZ15102



Claim Begin-End: AMC373576-AMC373577

4 Annual Filings



AZ15102-9

AMC373189-AMC373583

UNITED STATES
DEPARTMENT OF THE INTERIOR
BUREAU OF LAND MANAGEMENT

MAINTENANCE FEE WAIVER CERTIFICATION

SEE INSTRUCTIONS ON PAGE 2

445
JMC

373576
381135
FORM APPROVED
OMB NO. 1004-0114
Expires: October 31, 2016
414303

1. This small miner waiver is filed for the assessment year beginning on September 1, 2019 and ending on September 1, 2020.
2. The undersigned and all related parties owned ten or fewer mining claims, mill, or tunnel sites located and maintained on Federal lands in the United States of America on September 1, 2019.
3. The undersigned have performed the assessment work required by law for each mining claim listed prior to filing this waiver and understand that by filing this form, the undersigned must file an affidavit of assessment work with the Bureau of Land Management (BLM) by the December 30th following the filing of this waiver.
4. The undersigned understand that if the assessment work obligation has not yet come due under 30 U.S.C. 28 (for those claims in their first assessment year only), a notice of intent to hold reciting this condition must be recorded by the December 30th following the filing of this waiver.
5. The undersigned understand that mill and tunnel sites may also be listed on this waiver and be waived from payment of the maintenance fee, and that a notice of intent to hold for these sites is required to be filed with the BLM by the December 30th following the filing of this waiver.
6. The undersigned understand and acknowledge that pursuant to 43 U.S.C. 1212 and 18 U.S.C. 1001, the filing or recording of a false, fictitious, or fraudulent document with the BLM may result in a fine of up to \$250,000, a prison term not to exceed five years, or both.
7. The mining claims, mill or tunnel sites for which this waiver from payment of the maintenance fees is requested are:

| CLAIM OR SITE NAME | BLM RECORDATION SERIAL NUMBER |
|--------------------|-------------------------------|
| 1. Stony Flats #1. | AMC 373576 |
| 2. Stony Flats #2. | AMC 373577 |
| 3. Stony Flats #3. | AMC 381135 |
| 4. Stony Flats #4. | AMC 381136 |
| 5. Stony Flats #5. | AMC 381137 |
| 6. Katt Head #1. | AMC 414303 |
| 7. | |
| 8. | |
| 9. | |
| 10. | |

The owner(s) (claimants) of the above mining claims and sites are:

PAUL Childers
(Owner's Name - Please Print)
840 S. Sagunto Dr.
(Owner's Mailing Address)

Paul Childers
(Owner's Signature)
Wickenburg
(City)
AZ. 85390
(State) (Zip Code)

(Owner's Name - Please Print)

(Owner's Signature)

(Owner's Mailing Address)

(City)

(State)

(Zip Code)

(Owner's Name - Please Print)

(Owner's Signature)

(Owner's Mailing Address)

(City)

(State)

(Zip Code)

(Owner's Name - Please Print)

(Owner's Signature)

(Owner's Mailing Address)

(City)

(State)

(Zip Code)

(Continued on page 2)

ENTERED
SEP 16 2019
BY: [Signature]

4544371

RECEIVED
BLM AZ STATE OFFICE
2019 AUG 26 PM 3:28
PHOENIX ARIZONA

[Signature]

(Owner's Name - Please Print)

(Owner's Signature)

(Owner's Mailing Address)

(City)

(State)

(Zip Code)

(Owner's Name - Please Print)

(Owner's Signature)

(Owner's Mailing Address)

(City)

(State)

(Zip Code)

(Owner's Name - Please Print)

(Owner's Signature)

(Owner's Mailing Address)

(City)

(State)

(Zip Code)

(Owner's Name - Please Print)

(Owner's Signature)

(Owner's Mailing Address)

(City)

(State)

(Zip Code)

18 U.S.C. 1001 and 43 U.S.C. 1212 make it a crime for any person knowingly and willfully to make to any department or agency of the United States any false, fictitious or fraudulent statements or representations as to any matter within its jurisdiction.

INSTRUCTIONS

1. This certification is made under the provisions of 43 U.S.C. § 1744 and 30 U.S.C. §28-28k and the regulations thereunder (43 CFR Part 3830).
2. The claimant(s) must fill in the dates in paragraph 1 for the beginning and ending of the assessment year for which this waiver is sought.
3. The claimant(s) must fill in the date in paragraph 2 for the beginning of the assessment year for which this waiver is sought.
4. All claim and site names and BLM serial numbers must be listed for the mining claims, mill sites, and tunnel sites for which the waiver is sought.
5. All owners of the mining claims, mill sites, and tunnel sites and their addresses must be given.
6. This waiver form must be signed by all the claimants or their designated agent, in original form. If an agent is designated, a notarized designation of agent, signed by all of the claimants with proper address given, must be submitted with this waiver.
7. This form must be filed no later than September 1st for the upcoming assessment year in the BLM State Office where the mining claims or sites are recorded, or the waiver cannot be granted by the BLM. (Example: To obtain a waiver for the assessment year 2012, which begins on September 1, 2011, you must qualify for and file for a waiver no later than September 1, 2011, in the proper BLM State Office.)
8. For all mining claims which require assessment work, you must record an affidavit of labor on or before the December 30th immediately following the filing of this waiver. For all other mining claims or sites waived, you must record a notice of intent to hold on or before the December 30th immediately following the filing of this waiver.
9. Mill and tunnel sites may also be listed on this waiver and be waived from payment of the maintenance fee. A notice of intent to hold for these sites is required to be filed by the December 30th following the filing of this waiver.

FOR OFFICIAL USE ONLY

UNITED STATES
DEPARTMENT OF THE INTERIOR
BUREAU OF LAND MANAGEMENT

MAINTENANCE FEE WAIVER CERTIFICATION

SEE INSTRUCTIONS ON PAGE 2

373576
381135
414303
FORM APPROVED
OMB NO. 1004-0114
Expires: January 31, 2020

1. This small miner waiver is filed for the assessment year beginning on September 1, 2018 and ending on September 1, 2019.
2. The undersigned and all related parties owned ten or fewer mining claims, mill, or tunnel sites located and maintained on Federal lands in the United States of America on September 1, 2018.
3. The undersigned have performed the assessment work required by law for each mining claim listed prior to filing this waiver and understand that by filing this form, the undersigned must file an affidavit of assessment work with the Bureau of Land Management (BLM) by the December 30th following the filing of this waiver.
4. The undersigned understand that if the assessment work obligation has not yet come due under 30 U.S.C. 28 (for those claims in their first assessment year only), a notice of intent to hold reciting this condition must be recorded by the December 30th following the filing of this waiver.
5. The undersigned understand that mill and tunnel sites may also be listed on this waiver and be waived from payment of the maintenance fee, and that a notice of intent to hold for these sites is required to be filed with the BLM by the December 30th following the filing of this waiver.
6. The undersigned understand and acknowledge that pursuant to 43 U.S.C. 1212 and 18 U.S.C. 1001, the filing or recording of a false, fictitious, or fraudulent document with the BLM may result in a fine of up to \$250,000, a prison term not to exceed five years, or both.
7. The mining claims, mill or tunnel sites for which this waiver from payment of the maintenance fees is requested are:

| CLAIM OR SITE NAME | BLM RECORDATION SERIAL NUMBER |
|---------------------------|-------------------------------|
| 1. <u>Stony Flats #1.</u> | <u>373576 (913)</u> |
| 2. <u>Stony Flats #2.</u> | <u>373577</u> |
| 3. <u>Stony Flats #3.</u> | <u>381135</u> |
| 4. <u>Stony Flats #4.</u> | <u>381136</u> |
| 5. <u>Stony Flats #5.</u> | <u>381137</u> |
| 6. <u>Katt Head #1.</u> | <u>414303</u> |
| 7. | |
| 8. | |
| 9. | |
| 10. | |

The owner(s) (claimants) of the above mining claims and sites are:

PAUL Childers
(Owner's Name - Please Print)
840 S. Sagunto Dr.
(Owner's Mailing Address)

Paul Childers
(Owner's Signature)
Wickenburg AZ. 85390
(City) (State) (Zip Code)

(Owner's Name - Please Print)
(Owner's Mailing Address)

(Owner's Name - Please Print)
(Owner's Mailing Address)

(Owner's Name - Please Print)
(Owner's Mailing Address)

(Continued on page 2)

(Owner's Signature)
(City) (State) (Zip Code)
(Owner's Signature)
(City) (State) (Zip Code)
(Owner's Signature)
(City) (State) (Zip Code)

ENTERED
SEP 12 2018
BY: POS

RECEIVED
BLM AZ STATE OFFICE
2018 AUG 15 P 2:31
PHOENIX ARIZONA

4237046

When Recorded Return Document to:

PAUL Childers
840 S. Sagunto Dr.
Wickenburg, AZ 85390

AMC 373576

381137

414303

☐ Check here is this is a change of address.

Telephone: 623 341 0102

E-mail address: _____

AFFIDAVIT OF PERFORMANCE OF ANNUAL WORK

Claims in Yavapai

1. State of Arizona, County of Yavapai ss:

2. I (Name) PAUL Childers

3. Reside at (Address) 840 S. Sagunto Dr.

City Wickenburg County Maricopa

State AZ. Zip 85390 being duly sworn, depose and say that I am a citizen of the United States, more than eighteen years of age, and that all of the facts set forth in this affidavit, subject to the provisions and penalties of 18 U.S.C. 1001 pertaining to the filing of false, fictitious, or fraudulent statements with the United States, are true and correct according to the best of my knowledge, information and belief.

4. Owner's name and address (If not shown in Items 1-3 above). _____

BLM
Date
Stamp

RECEIVED
BLM AZ STATE OFFICE
2018 AUG 15 P 2:33
PHOENIX, ARIZONA

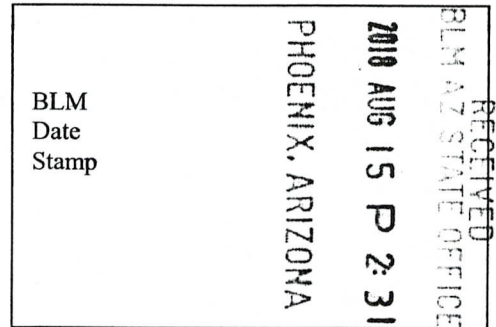
5. That I am personally acquainted with the mining claim(s). The work and improvements were made by and at the expense of the owner(s) of said claim(s). Said contiguous group of claims, listed on this document, are situated in the

(optional) Mining District; Yavapai County, Arizona.

| Line No. | AMC NUMBER | CLAIM/SITE NAME | COUNTY RECORDER DATA (If available) | TWP | RNG | SEC |
|----------|------------|-----------------|-------------------------------------|-----|-----|-----|
| 1 | 373576 | Stony Flats #1. | | 8N | 3W | 030 |
| 2 | 373577 | Stony Flats #2. | | 8N | 3W | 030 |
| 3 | 381135 | Stony Flats #3. | | 8N | 3W | 030 |
| 4 | 381136 | Stony Flats #4. | | 8N | 3W | 030 |
| 5 | 381137 | Stony Flats #5. | | 8N | 3W | 030 |
| 6 | | | | | | |

Form: MCF108
Revised July 2014
Page 1 of 2

ENTERED
AUG 24 2018
BY: fm



| | | | | | | |
|----|--|--|--|--|--|--|
| 7 | | | | | | |
| 8 | | | | | | |
| 9 | | | | | | |
| 10 | | | | | | |

6. That between the dates starting at 12 o'clock noon on September 1, 20 17 and ending at 12 o'clock noon on September 1, 20 18 at least \$ 500 dollars worth of work and improvements were done and performed upon said claim(s) or upon one or more of a contiguous group of claims for the benefit of all, wholly or partly outside of a contiguous group of claims for the benefit of all, not including the location work.

7. That the following persons were employed to perform the work and improvements described herein: PAUL Childers

8. That the work and improvements performed were: Prospecting and Assaying of Vein material, ditch and Road Maintainece, all done with hand tools.

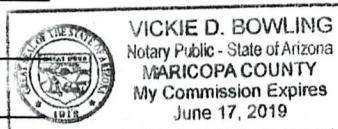
9. Dated: 8-13-18 Signature: Paul Childers

SUBSCRIBED AND SWORN TO before me, a Notary Public, this 13 day of August 20 18

By: Paul Childers

Notary Public Vickie D. Bowling

My Commission Expires June 17, 2019



Bureau of Land Management
Arizona State Office
www.blm.gov/az

| | |
|-----------------------------|----------------|
| No. of Claims: _____ | x \$10 = _____ |
| Check No.: _____ | Init. _____ |
| Receipt No.: <u>4237046</u> | |
| For BLM Use Only | |

When Recorded Return Document to:

PAUL Childers
840 S. Saguaro Dr.
Wickenburg, AZ. 85390

☐ Check here is this is a change of address.

Telephone: 623 341 0102

E-mail address: _____

AFFIDAVIT OF PERFORMANCE OF ANNUAL WORK

1. State of Arizona, County of Maricopa ss:

2. I (Name) PAUL Childers

3. Reside at (Address) 840 S. Saguaro Dr.

City Wickenburg County Maricopa

State AZ Zip 85390 being duly sworn, depose and say that I am a citizen of the United States, more than eighteen years of age, and that all of the facts set forth in this affidavit, subject to the provisions and penalties of 18 U.S.C. 1001 pertaining to the filing of false, fictitious, or fraudulent statements with the United States, are true and correct according to the best of my knowledge, information and belief.

4. Owner's name and address (If not shown in Items 1-3 above). _____

5. That I am personally acquainted with the mining claim(s). The work and improvements were made by and at the expense of the owner(s) of said claim(s). Said contiguous group of claims, listed on this document, are situated in the

_____ (optional) Mining District; Maricopa County, Arizona.

| Line No. | AMC NUMBER | CLAIM/SITE NAME | COUNTY RECORDER DATA (If available) | TWP | RNG | SEC |
|----------|------------|-----------------|-------------------------------------|-----|-----|-----|
| 1 | 414303 | KATT Head #1. | | 5N | 9W | 024 |
| 2 | | | | | | |
| 3 | | | | | | |
| 4 | | | | | | |
| 5 | | | | | | |
| 6 | | | | | | |

BLM
Date
Stamp

RECEIVED
BLM AZ STATE OFFICE
2018 AUG 15 P 2:30
PHOENIX, ARIZONA

| | |
|--------------------|----------------------|
| RECEIVED | BLM Date Stamp |
| 2018 AUG 15 P 2:30 | PHOENIX, ARIZONA |

| | | | | | | |
|----|--|--|--|--|--|--|
| 7 | | | | | | |
| 8 | | | | | | |
| 9 | | | | | | |
| 10 | | | | | | |

6. That between the dates starting at 12 o'clock noon on September 1, 20 17 and ending at 12 o'clock noon on September 1, 20 18 at least \$ 500 dollars worth of work and improvements were done and performed upon said claim(s) or upon one or more of a contiguous group of claims for the benefit of all, wholly or partly outside of a contiguous group of claims for the benefit of all, not including the location work.

7. That the following persons were employed to perform the work and improvements described herein: PAUL Childers

8. That the work and improvements performed were: Prospecting, Assaying of Vein Material, Road and ditch maintaince, All using hand tools.

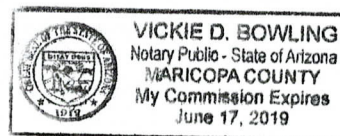
9. Dated: 8-13 Signature: Paul Childers

SUBSCRIBED AND SWORN TO before me, a Notary Public, this 13 day of August 20 18

By: Paul Childers

Notary Public Vickie D Bowling

My Commission Expires June 17, 2019



Bureau of Land Management
Arizona State Office
www.blm.gov/az

No. of Claims: _____ x \$10 = _____
Check No.: _____ Init. _____
Receipt No.: _____
For BLM Use Only

Paul Childers
840 S. Saguaro Dr.
Wickenburg, AZ. 85390


RECEIVED
BLM AZ STATE OFFICE

2018 AUG 15 P 2:30

PHOENIX, ARIZONA

PHOENIX AZ 850

14 AUG 2018 PM 8 L



BLM AZ. State Office
One North Central Ave. Suite 800
Phoenix, AZ. 85004

85004-442700




Paul Childers
840 S. Saguaro Dr.
Wickenburg, AZ. 85390

RECEIVED
BLM AZ STATE OFFICE

2018 AUG 15 P 2:30


PHOENIX, ARIZONA

PHOENIX AZ 850
14 AUG 2018 PM 1 L



BLM AZ. State Office
One North Central Ave. Suite 800
Phoenix, AZ. 85004

85004-442700



United States Department of the Interior
Bureau of Land Management
DIV OF LANDS, MINRLS & ENERGY
ONE N CENTRAL AVE
PHOENIX, AZ 85004 -4427
Phone: 602-417-9200

Receipt

No: 4237046

| | |
|--|---|
| Transaction #: 4352429 | |
| Date of Transaction: 08/16/2018 | |
| CUSTOMER: | |
| | PAUL CHILDERS 840 S SAGUARO DR WICKENBURG, AZ 85390-2333 US |

| LINE # | QTY | DESCRIPTION | REMARKS | UNIT PRICE | TOTAL |
|---------------|------|--|-------------------|------------|----------------|
| 1 | 1.00 | LOCATABLE MINERALS / MINING CLAIMS- NOT NEW-UNADJUD, ONE AUTH NO. ONLY / MINING CLAIM MONEY RECEIVED CASES: AMC373576/\$60.00 | POL 2018/6 WAV | - n/a - | 60.00 |
| TOTAL: | | | | | \$60.00 |

| PAYMENT INFORMATION | | | | |
|---------------------|-----------|---|-------------|------------|
| 1 | AMOUNT: | 60.00 | POSTMARKED: | N/A |
| | TYPE: | CHECK | RECEIVED: | 08/15/2018 |
| | CHECK NO: | 2002 | | |
| | NAME: | CHILDERS, PAUL 840 S SAGUARO DR WICKENBURG AZ 85390-2333 US | | |

| |
|---------|
| REMARKS |
| |

This receipt was generated by the automated BLM Collections and Billing System and is a paper representation of a portion of the official electronic record contained therein.

UNITED STATES
DEPARTMENT OF THE INTERIOR
BUREAU OF LAND MANAGEMENT
MAINTENANCE FEE WAIVER CERTIFICATION

SEE INSTRUCTIONS ON PAGE 2

AMC 414303
AMC 373576
AMC 381135
FORM APPROVED
OMB NO. 1004-0114
Expires: January 31, 2020

1. This small miner waiver is filed for the assessment year beginning on September 1, 2016 and ending on September 1, 2017
2. The undersigned and all related parties owned ten or fewer mining claims, mill, or tunnel sites located and maintained on Federal lands in the United States of America on September 1, 2017.
3. The undersigned have performed the assessment work required by law for each mining claim listed prior to filing this waiver and understand that by filing this form, the undersigned must file an affidavit of assessment work with the Bureau of Land Management (BLM) by the December 30th following the filing of this waiver.
4. The undersigned understand that if the assessment work obligation has not yet come due under 30 U.S.C. 28 (for those claims in their first assessment year only), a notice of intent to hold reciting this condition must be recorded by the December 30th following the filing of this waiver.
5. The undersigned understand that mill and tunnel sites may also be listed on this waiver and be waived from payment of the maintenance fee, and that a notice of intent to hold for these sites is required to be filed with the BLM by the December 30th following the filing of this waiver.
6. The undersigned understand and acknowledge that pursuant to 43 U.S.C. 1212 and 18 U.S.C. 1001, the filing or recording of a false, fictitious, or fraudulent document with the BLM may result in a fine of up to \$250,000, a prison term not to exceed five years, or both.
7. The mining claims, mill or tunnel sites for which this waiver from payment of the maintenance fees is requested are:

| CLAIM OR SITE NAME | BLM RECORDATION SERIAL NUMBER |
|---------------------------|-------------------------------|
| 1. <u>KATT HEAD #1.</u> | <u>AMC 414303</u> L |
| 2. <u>STONY FLATS #1.</u> | <u>AMC 373576</u> L |
| 3. <u>STONY FLATS #2.</u> | <u>AMC 373577</u> |
| 4. <u>STONY FLATS #3.</u> | <u>AMC 381135</u> L |
| 5. <u>STONY FLATS #4.</u> | <u>AMC 381136</u> |
| 6. <u>STONY FLATS #5.</u> | <u>AMC 381137</u> |
| 7. | |
| 8. | |
| 9. | |
| 10. | |

The owner(s) (claimants) of the above mining claims and sites are:

Paul Childers
(Owner's Name - Please Print)
840 S. Saguaro Dr.
(Owner's Mailing Address)

Paul Childers
(Owner's Signature)
Wickenburg (City) AZ (State) 85390 (Zip Code)

RECEIVED
BLM AZ STATE OFFICE
2017 AUG 18 P 3:19
PHOENIX, ARIZONA

| | | |
|-------------------------------|---|---------------------------|
| (Owner's Name - Please Print) | ENTERED AC 483 SEP 13 2017 | (Owner's Signature) |
| (Owner's Mailing Address) | BY: <u>LB</u> | (City) (State) (Zip Code) |
| (Owner's Name - Please Print) | | (Owner's Signature) |
| (Owner's Mailing Address) | | (City) (State) (Zip Code) |
| (Owner's Name - Please Print) | | (Owner's Signature) |
| (Owner's Mailing Address) | | (City) (State) (Zip Code) |

(Continued on page 2)

NW CHECK
BCT

UNITED STATES DEPARTMENT OF THE INTERIOR
BUREAU OF LAND MANAGEMENT

MC NATIONWIDE CLAIMANT LISTING
September 13, 2017

| Cust | AZ | National |
|--|----------|----------|
| | CLAIMANT | Total |
| CHILDERS PAUL 840 S SAGUARO DR WICKENBURG, AZ 85390-2333 | 6 | 6 |

DEPARTMENT OF THE INTERIOR
BUREAU OF LAND MANAGEMENT
MINING CLAIMSMC Customer Information - With Serial No. and Claim Name
ACTIVE CLAIMS

Admin State: AZ

Geo State: AZ

CHILDERS PAUL
840 S SAGUARO DR
WICKENBURG, AZ 85390-2333

CUSTOMER ID: 2240168

| <u>Serial No.</u> | <u>Claim Name/Number</u> | <u>Lead Serial No.</u> | <u>Disposition</u> |
|-------------------|--------------------------|------------------------|--------------------|
| AMC373576 | STONY FLATS 1 | AMC373576 - | ACTIVE |
| AMC373577 | STONY FLATS 2 | AMC373576 | ACTIVE |
| AMC381135 | STONY FLATS 3 | AMC381135 - | ACTIVE |
| AMC381136 | STONY FLATS 4 | AMC381135 | ACTIVE |
| AMC381137 | STONY FLATS 5 | AMC381135 | ACTIVE |
| AMC414303 | KAT HEAD #1 | AMC414303 - | ACTIVE |

Number of ACTIVE cases: 6

AMC 373576

381135

414303

When Recorded Return Document to:

PAUL Childers
840 S. Saguaro Dr.
Wickenburg, AZ. 85390

☐ Check here is this is a change of address.

Telephone: 623 341 0102

E-mail address: _____

AFFIDAVIT OF PERFORMANCE OF ANNUAL WORK

1. State of Arizona, County of Yavapai ss: _____

2. I (Name) PAUL Childers

3. Reside at (Address) 840 S. Saguaro Dr.

City Wickenburg County Maricopa

State AZ. Zip 85390 being duly sworn, depose and say that I am a citizen of the United States, more than eighteen years of age, and that all of the facts set forth in this affidavit, subject to the provisions and penalties of 18 U.S.C. 1001 pertaining to the filing of false, fictitious, or fraudulent statements with the United States, are true and correct according to the best of my knowledge, information and belief.

4. Owner's name and address (If not shown in Items 1-3 above), _____

5. That I am personally acquainted with the mining claim(s). The work and improvements were made by and at the expense of the owner(s) of said claim(s). Said contiguous group of claims, listed on this document, are situated in the

_____ (optional) Mining District; _____ County, Arizona.

| Line No. | AMC NUMBER | CLAIM/SITE NAME | COUNTY RECORDER DATA (If available) | TWP | RNG | SEC |
|----------|------------|------------------|-------------------------------------|-----|-----|-----|
| 1 | 373576 | STONY FLATS # 1 | B-4913 P. 954 | 8N | 3W | 30 |
| 2 | 373577 | STONY FLATS # 2. | | 8N | 3W | 30 |
| 3 | 381135 | STONY FLATS # 3. | | 8N | 3W | 30 |
| 4 | 381136 | STONY FLATS # 4. | | 8N | 3W | 30 |
| 5 | 381137 | STONY FLATS # 5 | | 8N | 3W | 30 |
| 6 | | | | | | |

ENTERED
AUG 23 2017
BY: fr

Form: MCF108
Revised July 2014
Page 1 of 2

RECEIVED
BLM AZ STATE OFFICE
2017 AUG 18 P 3:19
PHOENIX, ARIZONA

AFFIDAVIT OF PERFORMANCE OF ANNUAL WORK – page 2

BLM
Date
Stamp

RECEIVED
BLM AZ STATE OFFICE
2017 AUG 18 P 3:19
PHOENIX, ARIZONA

| | | | | | | |
|----|--|--|--|--|--|--|
| 7 | | | | | | |
| 8 | | | | | | |
| 9 | | | | | | |
| 10 | | | | | | |

6. That between the dates starting at 12 o'clock noon on September 1, 20 16 and ending at 12 o'clock noon on September 1, 20 17 at least \$ 500.00 dollars worth of work and improvements were done and performed upon said claim(s) or upon one or more of a contiguous group of claims for the benefit of all, wholly or partly outside of a contiguous group of claims for the benefit of all, not including the location work.

7. That the following persons were employed to perform the work and improvements described herein: Paul Childers

8. That the work and improvements performed were: Manually digging, Testing, Assaying ORES and VEINS. Maintaining Access ROAD with Hand tools.


9. Dated: 8-15-17 Signature: Paul Childers

SUBSCRIBED AND SWORN TO before me, a Notary Public, this 15 day of August 20 17

By: Vickie D. Bowling

Notary Public Vickie D. Bowling

My Commission Expires June 17, 2019



Bureau of Land Management
Arizona State Office
www.blm.gov/az

No. of Claims: 6 x \$10 = 60
Check No.: 1921 Init. MLC
Receipt No.: 3947354
For BLM Use Only

Form: MCF108
Revised July 2014
Page 2 of 2

When Recorded Return Document to:

Paul Childers
840 S. Saguaro Dr.
Wickenburg, AZ. 85390

☐ Check here is this is a change of address.

Telephone: 623 341 0102

E-mail address: _____

AFFIDAVIT OF PERFORMANCE OF ANNUAL WORK

1. State of Arizona, County of Maricopa ss:

2. I (Name) PAUL Childers

3. Reside at (Address) 840 S. Saguaro Dr.

City Wickenburg County Maricopa

State AZ Zip 85390 being duly sworn, depose and say that I am a citizen of the United States, more than eighteen years of age, and that all of the facts set forth in this affidavit, subject to the provisions and penalties of 18 U.S.C. 1001 pertaining to the filing of false, fictitious, or fraudulent statements with the United States, are true and correct according to the best of my knowledge, information and belief.

4. Owner's name and address (If not shown in Items 1-3 above). _____


5. That I am personally acquainted with the mining claim(s). The work and improvements were made by and at the expense of the owner(s) of said claim(s). Said contiguous group of claims, listed on this document, are situated in the

_____ (optional) Mining District; _____ County, Arizona.


| Line No. | AMC NUMBER | CLAIM/SITE NAME | COUNTY RECORDER DATA (If available) | TWP | RNG | SEC |
|----------|------------|-----------------|-------------------------------------|-----|-----|-----|
| 1 | 414303 | Katt Head #1. | | 5N | 9W | 024 |
| 2 | | | | | | |
| 3 | | | | | | |
| 4 | | | | | | |
| 5 | | | | | | |
| 6 | | | | | | |

ENTERED
AUG 23 2017
BY: pm

Form: MCF108
Revised July 2014
Page 1 of 2



AFFIDAVIT OF PERFORMANCE OF ANNUAL WORK – page 2



| | | | | | | |
|----|--|--|--|--|--|--|
| 7 | | | | | | |
| 8 | | | | | | |
| 9 | | | | | | |
| 10 | | | | | | |

6. That between the dates starting at 12 o'clock noon on September 1, 20 16 and ending at 12 o'clock noon on September 1, 20 17 at least \$ 500.00 dollars worth of work and improvements were done and performed upon said claim(s) or upon one or more of a contiguous group of claims for the benefit of all, wholly or partly outside of a contiguous group of claims for the benefit of all, not including the location work.

7. That the following persons were employed to perform the work and improvements described herein: Paul Childers

8. That the work and improvements performed were: Using Hand Tools, digging, Sampling, Testing, Assaying Veins and Ores, and maintaining Access Road and ditches.

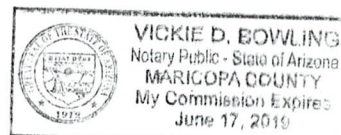
9. Dated: 8-15-17 Signature: Paul Childers

SUBSCRIBED AND SWORN TO before me, a Notary Public, this 15 day of August 20 17

By: Vickie D. Bowling

Notary Public Vickie D. Bowling

My Commission Expires June 17, 2019



Bureau of Land Management
Arizona State Office
www.blm.gov/az

No. of Claims: _____ x \$10 = _____

Check No.: _____ Init. _____

Receipt No.: _____

For BLM Use Only

Form: MCF108
Revised July 2014
Page 2 of 2

United States Department of the Interior
Bureau of Land Management
DIV OF LANDS, MINRLS & ENERGY
ONE N CENTRAL AVE
PHOENIX, AZ 85004 -4427
Phone: 602-417-9200

Receipt

No: 3947354

| | |
|--|---|
| Transaction #: 4057068 | |
| Date of Transaction: 08/21/2017 | |
| CUSTOMER: | |
| | PAUL CHILDERS 840 S SAGUARO DR WICKENBURG, AZ 85390-2333 US |

| LINE # | QTY | DESCRIPTION | REMARKS | UNIT PRICE | TOTAL |
|--------|------|--|-------------------|------------|---------|
| 1 | 1.00 | LOCATABLE MINERALS / MINING CLAIMS- NOT NEW-UNADJUD, ONE AUTH NO. ONLY / MINING CLAIM MONEY RECEIVED CASES: AMC373576/\$60.00 | POL 2017/6 WAV | - n/a - | 60.00 |
| TOTAL: | | | | | \$60.00 |

| PAYMENT INFORMATION | | | | |
|---------------------|-----------|---|-------------|------------|
| 1 | AMOUNT: | 60.00 | POSTMARKED: | 08/16/2017 |
| | TYPE: | CHECK | RECEIVED: | 08/18/2017 |
| | CHECK NO: | 1921 | | |
| | NAME: | CHILDERS, PAUL D 840 S SAGUARO DR WICKENBURG AZ 85390-2333 US | | |

| |
|---------|
| REMARKS |
| |

This receipt was generated by the automated BLM Collections and Billing System and is a paper representation of a portion of the official electronic record contained therein.

When Recorded Return Document to:

PAUL Childers
840 S. Saguaro Dr.
Wickenburg, AZ.
85390

373576

381135

414303

☐ Check here if this is a change of address.

Telephone: _____

E-mail address: _____

AFFIDAVIT OF PERFORMANCE OF ANNUAL WORK

1. State of Arizona, County of Yavapai ss:

2. I (Name) PAUL Childers

3. Reside at (Address) 840 S. Saguaro Dr.

City Wickenburg County Maricopa

State AZ Zip 85390 being duly sworn, depose and say that I am a citizen of the United States, more than eighteen years of age, and that all of the facts set forth in this affidavit, subject to the provisions and penalties of 18 U.S.C. 1001 pertaining to the filing of false, fictitious, or fraudulent statements with the United States, are true and correct according to the best of my knowledge, information and belief.

4. Owner's name and address (If not shown in Items 1-3 above). _____


5. That I am personally acquainted with the mining claim(s). The work and improvements were made by and at the expense of the owner(s) of said claim(s). Said contiguous group of claims, listed on this document, are situated in the

(optional) Mining District; _____ County, Arizona.

| Line No. | AMC NUMBER | CLAIM/SITE NAME | COUNTY RECORDER DATA (If available) | TWP | RNG | SEC |
|----------|------------|------------------|-------------------------------------|-----|-----|-----|
| 1 | 373576 | Stony Flats # 1. | B. 4913 P. 954 | 8N | 3W | 30 |
| 2 | 373577 | Stony Flats # 2. | | 8N | 3W | 30 |
| 3 | 381135 | Stony Flats # 3. | | 8N | 3W | 30 |
| 4 | 381136 | Stony Flats # 4. | | 8N | 3W | 30 |
| 5 | 381137 | Stony Flats # 5. | | 8N | 3W | 30 |
| 6 | | | | | | |

BLM
Date
Stamp

RECEIVED
BLM AZ STATE OFFICE
2016 AUG 18 P 2:45
PHOENIX, ARIZONA



| | | | | | | |
|----|--|--|--|--|--|--|
| 7 | | | | | | |
| 8 | | | | | | |
| 9 | | | | | | |
| 10 | | | | | | |

6. That between the dates starting at 12 o'clock noon on September 1, 20 15 and ending at 12 o'clock noon on September 1, 20 16 at least \$ 500.00 dollars worth of work and improvements were done and performed upon said claim(s) or upon one or more of a contiguous group of claims for the benefit of all, wholly or partly outside of a contiguous group of claims for the benefit of all, not including the location work.

7. That the following persons were employed to perform the work and improvements described herein: PAUL Childers

8. That the work and improvements performed were: MAINTAINING ACCESS ROADS AND ditches, Manually digging, Sampling, Assaying ores.

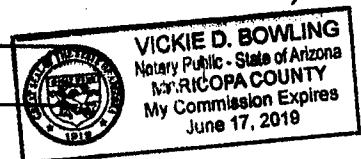
9. Dated: 8-12-16 Signature: Paul Childers

SUBSCRIBED AND SWORN TO before me, a Notary Public, this 12 day of August 20 16

By: Paul Childers

Notary Public Vickie D Bowling

My Commission Expires June 17, 2019



Bureau of Land Management
Arizona State Office
www.blm.gov/az

No. of Claims: 5 x \$10 = \$50.00
Check No.: 1913 Init. ABZ
Receipt No.: 3635039
For BLM Use Only

When Recorded Return Document to:

PAUL Childers
840 S. Saguaro Dr.
Wickenburg, AZ.
85390

☐ Check here if this is a change of address.

Telephone: 623 341 0102

E-mail address: jan1paul2c@cox.net

AFFIDAVIT OF PERFORMANCE OF ANNUAL WORK

1. State of Arizona, County of Maricopa ss:

2. I (Name) Paul Childers

3. Reside at (Address) 840 S. Saguaro Dr.

City Wickenburg County Maricopa

State AZ, Zip 85390 being duly sworn, depose and say that I am a citizen of the United States, more than eighteen years of age, and that all of the facts set forth in this affidavit, subject to the provisions and penalties of 18 U.S.C. 1001 pertaining to the filing of false, fictitious, or fraudulent statements with the United States, are true and correct according to the best of my knowledge, information and belief.

4. Owner's name and address (If not shown in Items 1-3 above).

5. That I am personally acquainted with the mining claim(s). The work and improvements were made by and at the expense of the owner(s) of said claim(s). Said contiguous group of claims, listed on this document, are situated in the

(optional) Mining District; _____ County, Arizona.

| Line No. | AMC NUMBER | CLAIM/SITE NAME | COUNTY RECORDER DATA (If available) | TWP | RNG | SEC |
|----------|------------|-----------------|-------------------------------------|-----|-----|-----|
| 1 | 414303 | KATT HEAD #1. | | 5N | 9W | 024 |
| 2 | | | | | | |
| 3 | | | | | | |
| 4 | | | | | | |
| 5 | | | | | | |
| 6 | | | | | | |

BLM
Date
Stamp

PHOENIX, ARIZONA

2016 AUG 18 P 2:45

RECEIVED
BLM AZ STATE OFFICE

| | |
|----------------------|---|
| BLM Date Stamp | RECEIVED BLM AZ STATE OFFICE PHOENIX, ARIZONA 2016 AUG 18 P 2:45 |
|----------------------|---|

| | | | | | | |
|----|--|--|--|--|--|--|
| 7 | | | | | | |
| 8 | | | | | | |
| 9 | | | | | | |
| 10 | | | | | | |

6. That between the dates starting at 12 o'clock noon on September 1, 20 15 and ending at 12 o'clock noon on September 1, 20 16 at least \$ 500.00 dollars worth of work and improvements were done and performed upon said claim(s) or upon one or more of a contiguous group of claims for the benefit of all, wholly or partly outside of a contiguous group of claims for the benefit of all, not including the location work.

7. That the following persons were employed to perform the work and improvements described herein: PAUL Childers

8. That the work and improvements performed were: Maintaince work on Road And ditch, Digging, Sampling, Testing, Assaying oRes, All with Hand tools


9. Dated: 8-15-16 Signature: Paul Childers

SUBSCRIBED AND SWORN TO before me, a Notary Public, this 15 day of August 20 16

By: Paul Childers

Notary Public Vickie D Bowling

My Commission Expires June 17, 2019



Bureau of Land Management
Arizona State Office
www.blm.gov/az

| | |
|-----------------------------|-------------------------|
| No. of Claims: <u>1</u> | x \$10 = <u>\$10.00</u> |
| Check No.: <u>1913</u> | Init. <u>ASL</u> |
| Receipt No.: <u>3635039</u> | |
| For BLM Use Only | |

PAUL Childers
840 S. Saguaro Dr.
Wickenburg, AZ. 85390

PHOENIX AZ 852

16 AUG 2016 PM 9 L



RECEIVED
BLM AZ STATE OFFICE

2016 AUG 18 P 2:44

PHOENIX, ARIZONA

B. L. M. AZ. State office
1 North Central Ave. Suite 800
Phoenix, AZ. 85004

85004-442700



United States Department of the Interior
Bureau of Land Management
DIV OF LANDS, MINRLS & ENERGY
ONE N CENTRAL AVE
PHOENIX, AZ 85004 -4427
Phone: 602-417-9200

Receipt

No: 3635039

| | |
|--|---|
| Transaction #: 3738876 | |
| Date of Transaction: 08/19/2016 | |
| CUSTOMER: | |
| | PAUL CHILDERS 840 S SAGUARO DR WICKENBURG, AZ 85390-2333 US |

| LINE # | QTY | DESCRIPTION | REMARKS | UNIT PRICE | TOTAL |
|--------|------|---|--------------------------------|------------|---------|
| 1 | 1.00 | LOCATABLE MINERALS / MINING CLAIMS-NOT NEW-UNADJUD, ONE AUTH NO. ONLY / MINING CLAIM MONEY RECEIVED CASES: AMC414303/\$60.00 | WAIVER 2017 - 6 / POL 2016 - 6 | - n/a - | 60.00 |
| TOTAL: | | | | | \$60.00 |

| PAYMENT INFORMATION | | | | |
|---------------------|-----------|---|-------------|------------|
| 1 | AMOUNT: | 60.00 | POSTMARKED: | 08/16/2016 |
| | TYPE: | CHECK | RECEIVED: | 08/18/2016 |
| | CHECK NO: | 1913 | | |
| | NAME: | CHILDERS, JANICE E 840 S SAGUARO DR WICKENBURG AZ 85390-2333 US | | |

| |
|---------|
| REMARKS |
| |

This receipt was generated by the automated BLM Collections and Billing System and is a paper representation of a portion of the official electronic record contained therein.

ENTERED
AUG 23 2016
BY: 

UNITED STATES
DEPARTMENT OF THE INTERIOR
BUREAU OF LAND MANAGEMENT

295

MAINTENANCE FEE WAIVER CERTIFICATION

[Signature]

373576
381135
414303

FORM APPROVED
OMB NO. 1004-0114
Expires: October 31, 2016

SEE INSTRUCTIONS ON PAGE 2

1. This small miner waiver is filed for the assessment year beginning on September 1, 2015 and ending on September 1, 2016.
2. The undersigned and all related parties owned ten or fewer mining claims, mill, or tunnel sites located and maintained on Federal lands in the United States of America on September 1, 2016.
3. The undersigned have performed the assessment work required by law for each mining claim listed prior to filing this waiver and understand that by filing this form, the undersigned must file an affidavit of assessment work with the Bureau of Land Management (BLM) by the December 30th following the filing of this waiver.
4. The undersigned understand that if the assessment work obligation has not yet come due under 30 U.S.C. 28 (for those claims in their first assessment year only), a notice of intent to hold reciting this condition must be recorded by the December 30th following the filing of this waiver.
5. The undersigned understand that mill and tunnel sites may also be listed on this waiver and be waived from payment of the maintenance fee, and that a notice of intent to hold for these sites is required to be filed with the BLM by the December 30th following the filing of this waiver.
6. The undersigned understand and acknowledge that pursuant to 43 U.S.C. 1212 and 18 U.S.C. 1001, the filing or recording of a false, fictitious, or fraudulent document with the BLM may result in a fine of up to \$250,000, a prison term not to exceed five years, or both.
7. The mining claims, mill or tunnel sites for which this waiver from payment of the maintenance fees is requested are:

| CLAIM OR SITE NAME | BLM RECORDATION SERIAL NUMBER |
|----------------------------|-------------------------------|
| 1. <u>KATT HEAD # 1.</u> | <u>AMC 414303</u> ✓ |
| 2. <u>Stony Flats # 1.</u> | <u>AMC 373576</u> |
| 3. <u>Stony Flats # 2.</u> | <u>AMC 373577</u> |
| 4. <u>Stony Flats # 3.</u> | <u>AMC 381135</u> 381135 |
| 5. <u>Stony Flats # 4.</u> | <u>AMC 381136</u> |
| 6. <u>Stony Flats # 5.</u> | <u>AMC 381137</u> |
| 7. | |
| 8. | |
| 9. | |
| 10. | |

The owner(s) (claimants) of the above mining claims and sites are:

PAUL Childers
(Owner's Name - Please Print)
840 S. Saguaro Dr.
(Owner's Mailing Address)

Paul Childers
(Owner's Signature)
Wickenburg AZ. 85390
(City) (State) (Zip Code)

(Owner's Name - Please Print)

(Owner's Mailing Address)

(Owner's Name - Please Print)

(Owner's Mailing Address)

(Owner's Name - Please Print)

(Owner's Mailing Address)

(Continued on page 2)

(Owner's Signature)

(City) (State) (Zip Code)

(Owner's Signature)

(City) (State) (Zip Code)

(Owner's Signature)

(City) (State) (Zip Code)

ENTERED
481
SEP 06 2016
BY: *[Signature]*

RECEIVED
BLM AZ STATE OFFICE
2016 AUG 18 P 2:46
PHOENIX ARIZONA

NW ✓

| | | | |
|--|------------------------------|------------------|---------------------|
| _____ (Owner's Name - Please Print) | _____ (Owner's Signature) | | |
| _____ (Owner's Mailing Address) | _____ (City) | _____ (State) | _____ (Zip Code) |
| ----- | | | |
| _____ (Owner's Name - Please Print) | _____ (Owner's Signature) | | |
| _____ (Owner's Mailing Address) | _____ (City) | _____ (State) | _____ (Zip Code) |
| _____ (Owner's Name - Please Print) | _____ (Owner's Signature) | | |
| _____ (Owner's Mailing Address) | _____ (City) | _____ (State) | _____ (Zip Code) |
| _____ (Owner's Name - Please Print) | _____ (Owner's Signature) | | |
| _____ (Owner's Mailing Address) | _____ (City) | _____ (State) | _____ (Zip Code) |

RECEIVED
 BLM AZ STATE OFFICE
 2016 AUG 18 P 2:46
 PHOENIX ARIZONA

18 U.S.C. 1001 and 43 U.S.C. 1212 make it a crime for any person knowingly and willfully to make to any department or agency of the United States any false, fictitious or fraudulent statements or representations as to any matter within its jurisdiction.

INSTRUCTIONS

1. This certification is made under the provisions of 43 U.S.C. § 1744 and 30 U.S.C. §28-28k and the regulations thereunder (43 CFR Part 3830).
2. The claimant(s) must fill in the dates in paragraph 1 for the beginning and ending of the assessment year for which this waiver is sought.
3. The claimant(s) must fill in the date in paragraph 2 for the beginning of the assessment year for which this waiver is sought.
4. All claim and site names and BLM serial numbers must be listed for the mining claims, mill sites, and tunnel sites for which the waiver is sought.
5. All owners of the mining claims, mill sites, and tunnel sites and their addresses must be given.
6. This waiver form must be signed by all the claimants or their designated agent, in original form. If an agent is designated, a notarized designation of agent, signed by all of the claimants with proper address given, must be submitted with this waiver.
7. This form must be filed no later than September 1st for the upcoming assessment year in the BLM State Office where the mining claims or sites are recorded, or the waiver cannot be granted by the BLM. (Example: To obtain a waiver for the assessment year 2012, which begins on September 1, 2011, you must qualify for and file for a waiver no later than September 1, 2011, in the proper BLM State Office.)
8. For all mining claims which require assessment work, you must record an affidavit of labor on or before the December 30th immediately following the filing of this waiver. For all other mining claims or sites waived, you must record a notice of intent to hold on or before the December 30th immediately following the filing of this waiver.
9. Mill and tunnel sites may also be listed on this waiver and be waived from payment of the maintenance fee. A notice of intent to hold for these sites is required to be filed by the December 30th following the filing of this waiver.

FOR OFFICIAL USE ONLY

UNITED STATES
DEPARTMENT OF THE INTERIOR
BUREAU OF LAND MANAGEMENT

MAINTENANCE FEE WAIVER CERTIFICATION

SEE INSTRUCTIONS ON PAGE 2

FORM APPROVED
OMB NO. 1004-0114
Expires: October 31, 2016

1. This small miner waiver is filed for the assessment year beginning on September 1, 15 and ending on September 1, 16.
2. The undersigned and all related parties owned ten or fewer mining claims, mill, or tunnel sites located and maintained on Federal lands in the United States of America on September 1, 15.
3. The undersigned have performed the assessment work required by law for each mining claim listed prior to filing this waiver and understand that by filing this form, the undersigned must file an affidavit of assessment work with the Bureau of Land Management (BLM) by the December 30th following the filing of this waiver.
4. The undersigned understand that if the assessment work obligation has not yet come due under 30 U.S.C. 28 (for those claims in their first assessment year only), a notice of intent to hold reciting this condition must be recorded by the December 30th following the filing of this waiver.
5. The undersigned understand that mill and tunnel sites may also be listed on this waiver and be waived from payment of the maintenance fee, and that a notice of intent to hold for these sites is required to be filed with the BLM by the December 30th following the filing of this waiver.
6. The undersigned understand and acknowledge that pursuant to 43 U.S.C. 1212 and 18 U.S.C. 1001, the filing or recording of a false, fictitious, or fraudulent document with the BLM may result in a fine of up to \$250,000, a prison term not to exceed five years, or both.
7. The mining claims, mill or tunnel sites for which this waiver from payment of the maintenance fees is requested are:

| CLAIM OR SITE NAME | BLM RECORDATION SERIAL NUMBER |
|---------------------------|-------------------------------|
| 1. <u>KATT HEAD #1.</u> | <u>414303</u> ✓ |
| 2. <u>STONY FLATS #1.</u> | <u>373576</u> |
| 3. <u>STONY FLATS #2.</u> | <u>373577</u> |
| 4. <u>STONY FLATS #3.</u> | <u>381135</u> |
| 5. <u>STONY FLATS #4.</u> | <u>381136</u> |
| 6. <u>STONY FLATS #5.</u> | <u>381137</u> |
| 7. | |
| 8. | |
| 9. | |
| 10. | |

The owner(s) (claimants) of the above mining claims and sites are:

PAUL Childers
(Owner's Name - Please Print)
840 S. Saguaro Dr
(Owner's Mailing Address)

Paul Childers
(Owner's Signature)
WICKENBURG AZ. 85390
(City) (State) (Zip Code)

RECEIVED
BLM AZ STATE OFFICE
2015 AUG 10 P 3:14
PHOENIX ARIZONA

(Owner's Name - Please Print)

(Owner's Mailing Address)

(Owner's Signature)

(City) (State) (Zip Code)

(Owner's Name - Please Print)

(Owner's Mailing Address)

(Owner's Signature)

(City) (State) (Zip Code)

(Owner's Name - Please Print)

(Owner's Mailing Address)

(Owner's Signature)

(City) (State) (Zip Code)

(Continued on page 2)

ENTERED
SEP 3 2015
BY: RE

NW-K2914

| | | | |
|-------------------------------|---------------------|---------|------------|
| (Owner's Name - Please Print) | (Owner's Signature) | | |
| (Owner's Mailing Address) | (City) | (State) | (Zip Code) |
| | | | |
| (Owner's Name - Please Print) | (Owner's Signature) | | |
| (Owner's Mailing Address) | (City) | (State) | (Zip Code) |
| | | | |
| (Owner's Name - Please Print) | (Owner's Signature) | | |
| (Owner's Mailing Address) | (City) | (State) | (Zip Code) |
| | | | |
| (Owner's Name - Please Print) | (Owner's Signature) | | |
| (Owner's Mailing Address) | (City) | (State) | (Zip Code) |

RECEIVED
 BLM STATE OFFICE
 PHOENIX, ARIZONA
 2015 AUG 10 PM 3:44

18 U.S.C. 1001 and 43 U.S.C. 1212 make it a crime for any person knowingly and willfully to make to any department or agency of the United States any false, fictitious or fraudulent statements or representations as to any matter within its jurisdiction.

INSTRUCTIONS

1. This certification is made under the provisions of 43 U.S.C. § 1744 and 30 U.S.C. §28-28k and the regulations thereunder (43 CFR Part 3830).
2. The claimant(s) must fill in the dates in paragraph 1 for the beginning and ending of the assessment year for which this waiver is sought.
3. The claimant(s) must fill in the date in paragraph 2 for the beginning of the assessment year for which this waiver is sought.
4. All claim and site names and BLM serial numbers must be listed for the mining claims, mill sites, and tunnel sites for which the waiver is sought.
5. All owners of the mining claims, mill sites, and tunnel sites and their addresses must be given.
6. This waiver form must be signed by all the claimants or their designated agent, in original form. If an agent is designated, a notarized designation of agent, signed by all of the claimants with proper address given, must be submitted with this waiver.
7. This form must be filed no later than September 1st for the upcoming assessment year in the BLM State Office where the mining claims or sites are recorded, or the waiver cannot be granted by the BLM. (Example: To obtain a waiver for the assessment year 2012, which begins on September 1, 2011, you must qualify for and file for a waiver no later than September 1, 2011, in the proper BLM State Office.)
8. For all mining claims which require assessment work, you must record an affidavit of labor on or before the December 30th immediately following the filing of this waiver. For all other mining claims or sites waived, you must record a notice of intent to hold on or before the December 30th immediately following the filing of this waiver.
9. Mill and tunnel sites may also be listed on this waiver and be waived from payment of the maintenance fee. A notice of intent to hold for these sites is required to be filed by the December 30th following the filing of this waiver.

FOR OFFICIAL USE ONLY

414303

When Recorded Return Document to:

PAUL Childers
840 S. Saguaro Dr
Wickenburg, AZ. 85390

☐ Check here is this is a change of address.
Telephone: 623-341-0102

E-mail address: _____

AFFIDAVIT OF PERFORMANCE OF ANNUAL WORK

1. State of Arizona, County of Maricopa ss:2. I (Name) PAUL Childers3. Reside at (Address) 840 S. Saguaro DrCity Wickenburg County Maricopa


State Az Zip 85390 being duly sworn, depose and say that I am a citizen of the United States, more than eighteen years of age, and that all of the facts set forth in this affidavit, subject to the provisions and penalties of 18 U.S.C. 1001 pertaining to the filing of false, fictitious, or fraudulent statements with the United States, are true and correct according to the best of my knowledge, information and belief.

4. Owner's name and address (If not shown in Items 1-3 above). _____

5. That I am personally acquainted with the mining claim(s). The work and improvements were made by and at the expense of the owner(s) of said claim(s). Said contiguous group of claims, listed on this document, are situated in the

_____ (optional) Mining District; _____ County, Arizona.

| Line No. | AMC NUMBER | CLAIM/SITE NAME | COUNTY RECORDER DATA (If available) | TWP | RNG | SEC |
|----------|------------|-----------------|-------------------------------------|-----|-----|-----|
| 1 | 414303 | KATT Head # 10 | | 5N | 9W | 24 |
| 2 | | | | | | |
| 3 | | | | | | |
| 4 | | | | | | |
| 5 | | | | | | |
| 6 | | | | | | |



NOTED
 AUG 17 2015
 RAN

RECEIVED
BLM AZ REGIONAL OFFICE
2015 AUG 10 P 3:14
PHOENIX, ARIZONA
BLM
Date
Stamp

| | | | | | | |
|----|--|--|--|--|--|--|
| 7 | | | | | | |
| 8 | | | | | | |
| 9 | | | | | | |
| 10 | | | | | | |

6. That between the dates starting at 12 o'clock noon on September 1, 20 14 and ending at 12 o'clock noon on September 1, 20 15 at least \$ 500.00 dollars worth of work and improvements were done and performed upon said claim(s) or upon one or more of a contiguous group of claims for the benefit of all, wholly or partly outside of a contiguous group of claims for the benefit of all, not including the location work.

7. That the following persons were employed to perform the work and improvements described herein: PAUL Childers

8. That the work and improvements performed were: Testing, sampling, Assaying using backhoe And permits Area Has been reclaimed And bond release Applied for.

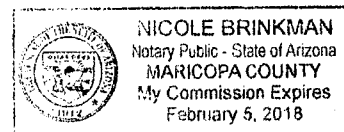
9. Dated: 8-4-15 Signature: Paul Childers

SUBSCRIBED AND SWORN TO before me, a Notary Public, this 4th day of Aug 20 15

By: PAUL D. CHILDERS

Notary Public [Signature]

My Commission Expires FEB 5, 2018



Bureau of Land Management
Arizona State Office
www.blm.gov/az

No. of Claims: 1 x \$10 = \$10.00
Check No.: 1875 Init. CH
Receipt No.: 3364215
For BLM Use Only

373576
381135

When Recorded Return Document to:

PAUL Childers
840 S. Saguato Dr.
Wickenburg, AZ. 85390

☐ Check here is this is a change of address.

Telephone: 623-341-0102


E-mail address: jan1paul2c@cox.net

AFFIDAVIT OF PERFORMANCE OF ANNUAL WORK

1. State of Arizona, County of Yavapai ss:

2. I (Name) PAUL Childers

3. Reside at (Address) 840 S. Saguato Dr.



City Wickenburg County Maricopa

State AZ, Zip 85390 being duly sworn, depose and say that I am a citizen of the United States, more than eighteen years of age, and that all of the facts set forth in this affidavit, subject to the provisions and penalties of 18 U.S.C. 1001 pertaining to the filing of false, fictitious, or fraudulent statements with the United States, are true and correct according to the best of my knowledge, information and belief.

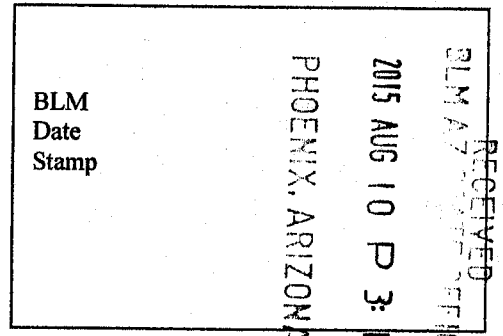
4. Owner's name and address (If not shown in Items 1-3 above).

5. That I am personally acquainted with the mining claim(s). The work and improvements were made by and at the expense of the owner(s) of said claim(s). Said contiguous group of claims, listed on this document, are situated in the

(optional) Mining District; Yavapai County, Arizona.

| Line No. | AMC NUMBER | CLAIM/SITE NAME | COUNTY RECORDER DATA (If available) | TWP | RNG | SEC |
|----------|------------|-----------------|-------------------------------------|-----|-----|-----|
| 1 | 373576 | Stony Flats #1. | | 8N | 3W | 30 |
| 2 | 373577 | Stony Flats #2. | | 8N | 3W | 30 |
| 3 | 381135 | Stony Flats #3. | | 8N | 3W | 30 |
| 4 | 381136 | Stony Flats #4 | | 8N | 3W | 30 |
| 5 | 381137 | Stony Flats #5 | | 8N | 3W | 30 |
| 6 | | | | | | |

ENTERED
FEB 17 2016
BY Ram



| | | | | | | |
|----|--|--|--|--|--|--|
| 7 | | | | | | |
| 8 | | | | | | |
| 9 | | | | | | |
| 10 | | | | | | |

6. That between the dates starting at 12 o'clock noon on September 1, 20 14 and ending at 12 o'clock noon on September 1, 20 15 at least \$ 500.00 dollars worth of work and improvements were done and performed upon said claim(s) or upon one or more of a contiguous group of claims for the benefit of all, wholly or partly outside of a contiguous group of claims for the benefit of all, not including the location work.

7. That the following persons were employed to perform the work and improvements described herein: _____

Paul Childers

8. That the work and improvements performed were: Road-ditch maintenance with Hand tools. Sampling, testing, and assaying with Hand tools.

9. Dated: 8-4-15 Signature: Paul Childers

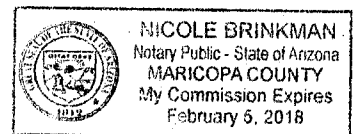
SUBSCRIBED AND SWORN TO before me, a Notary Public, this 4th day of AUG 20 15

By: PAUL D. CHILDERS

Notary Public

[Signature]

My Commission Expires Feb 5, 2018



Bureau of Land Management
Arizona State Office
www.blm.gov/az

No. of Claims: 5 x \$10 = \$50.00
Check No.: 1875 Init. A.H.
Receipt No.: 3364215
For BLM Use Only

United States Department of the Interior
Bureau of Land Management
 LANDS/RECREATION & PLANNING
 ONE N CENTRAL AVE
 PHOENIX, AZ 85004 -2203
 Phone: 602-417-9200

Receipt

No: 3364215

| | |
|---|--|
| Transaction #: 3462259 | |
| Date of Transaction: 08/11/2015 | |
| CUSTOMER: | |
| PAUL CHILDERS 840 S SAGUARO DR WICKENBURG, AZ 85390-2333 US | |

| LINE # | QTY | DESCRIPTION | REMARKS | UNIT PRICE | TOTAL |
|---------------|------|---|--|------------|----------------|
| 1 | 1.00 | LOCATABLE MINERALS / MINING CLAIMS-NOT NEW-UNADJUD, ONE AUTH NO. ONLY / MINING CLAIM MONEY RECEIVED CASES: AMC414303/\$60.00 | MAINT FEE WAIVER (6) 2016 / POL (6) 2015 | - n/a - | 60.00 |
| TOTAL: | | | | | \$60.00 |

| PAYMENT INFORMATION | | | |
|---------------------|-----------|---|------------------------|
| 1 | AMOUNT: | 60.00 | POSTMARKED: 08/06/2015 |
| | TYPE: | CHECK | RECEIVED: 08/10/2015 |
| | CHECK NO: | 1875 | |
| | NAME: | CHILDERS, PAUL D 840 S SAGUARO DR WICKENBURG AZ 85390-2333 US | |

| REMARKS |
|---------|
| |

This receipt was generated by the automated BLM Collections and Billing System and is a paper representation of a portion of the official electronic record contained therein.

POSTED
AUG 17 2015
BY: *R Am*

8/11/2015

Paul Childers
840 S. Saguaro Dr.
Wickenburg, AZ. 85390

RECEIVED
BLM AZ STATE OFFICE

2015 AUG 10 P 3:03

PHOENIX, ARIZONA

BLM AZ State Office
One N. Central Ave. Suite 800
Phoenix, AZ. 85004-4427

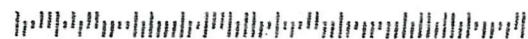
(Mining Claims Renew)

PHOENIX AZ 852

06 AUG 2015 PM 11 L



85004442700



414303
373576
381135

NOTICE OF INTENTION TO HOLD MINING CLAIMS/SITES

When Recorded Return Document to:

PAUL Childers
840 S. Saguaro Dr.
Wickenburg, AZ. 85390

BLM
Date
Stamp

☐ Check here if this is a change of address.

Telephone: 623 341 0102

E-mail Address jan1 Paul 2 C @ COX.NET

I (We) intend to hold the claims(s) and/or site(s) listed below for the calendar year 20¹⁴, and I (We) have filed or will file a Notice of Intent to Hold in the county where the claim (s) is located.

Reason for filing a Notice of Intent to Hold instead of an assessment work filing (check one):

- ☐ Maintenance fee was paid to maintain claim(s) during this assessment year.
☐ Mill or tunnel sites.
☐ Claim(s) was located during the current assessment year.
☐ BLM has deferred assessment work (attach copy of decision granting deferment, or pending petition for deferment including date petition was filed.)

| Line No. | AMC NUMBER | CLAIM/SITE NAME | COUNTY RECORDER DATA (If available) | TWP | RNG | SEC |
|----------|------------|-----------------|-------------------------------------|-----|-----|--------|
| 1 | 414303 | KATT Head #1. | | 5N | 9W | 24 |
| 2 | | | | | | |
| 3 | | | | | | |
| 4 | | | | | | |
| 5 | | | | | | 21 |
| 6 | | | | | | CT 27 |
| 7 | | | | | | P 3-23 |
| 8 | | | | | | |
| 9 | | | | | | |
| 10 | | | | | | |

ENTERED
NOV 23 2014
BY: RAU

Form: MCF110
Revised Jan.2006
Page 1 of 2

NOTICE OF INTENTION TO HOLD MINING CLAIMS/SITES
page 2

| |
|----------------------|
| BLM Date Stamp |
|----------------------|

RECEIVED
OCT 20 P 4:01
TUCSON, ARIZONA

1. State of Arizona, County of Maricopa

2. I (Name) PAUL Childers

3. Reside at (Address) 840 S. Saguardo

City Wickenburg County Maricopa State Az. Zip 85390 being duly sworn, depose and say that I am a citizen of the United States, more than eighteen years of age, that all of the facts set forth in this notice, subject to the provisions and penalties of 18 U.S.C. 1001 pertaining to the filing of false, fictitious, or fraudulent statements with the United States, are true and correct according to the best of my knowledge, information and belief.

4. Owner's name and address (If not shown in Items 1-3 above).

5. Dated: 10-17-14 Signature: Paul Childers


Bureau of Land Management
Arizona State Office
www.az.blm.gov

| |
|---|
| No. of Claims: <u>1</u> x \$10 = <u>\$10.00</u> |
| Check No: <u>1856</u> Init. <u>ACA</u> |
| Receipt No.: <u>3157725</u> |
| For BLM Use Only |

Form: MCF110
Revised Jan. 2006
Page 2 of 2

When Recorded Return Document to:

PAUL Childers
840 S. Saguardo Dr.
Wickenburg, AZ. 85390



☐ Check here is this is a change of address.

Telephone: 623 341 0102

E-mail address: jrn1paul2c@cox.net

AFFIDAVIT OF PERFORMANCE OF ANNUAL WORK

1. State of Arizona, County of Maricopa ss:

2. I (Name) PAUL Childers

3. Reside at (Address) 840 S. Saguardo Dr.

City Wickenburg County Maricopa

State AZ, Zip 85390 being duly sworn, depose and say that I am a citizen of the United States, more than eighteen years of age, and that all of the facts set forth in this affidavit, subject to the provisions and penalties of 18 U.S.C. 1001 pertaining to the filing of false, fictitious, or fraudulent statements with the United States, are true and correct according to the best of my knowledge, information and belief.

4. Owner's name and address (If not shown in Items 1-3 above).

5. That I am personally acquainted with the mining claim(s). The work and improvements were made by and at the expense of the owner(s) of said claim(s). Said contiguous group of claims, listed on this document, are situated in the

(optional) Mining District; Maricopa County, Arizona.

| Line No. | AMC NUMBER | CLAIM/SITE NAME | COUNTY RECORDER DATA (If available) | TWP | RNG | SEC |
|----------|------------|-----------------|-------------------------------------|-----|-----|-----|
| 1 | 414303 | KATT Head #1 | | 5N | 9W | 224 |
| 2 | | | | | | |
| 3 | | | | | | |
| 4 | | | | | | |
| 5 | | | | | | |
| 6 | | | | | | |

AFFIDAVIT OF PERFORMANCE OF ANNUAL WORK – page 2

RECEIVED
BLM
2014 OCT 20 P 4:01
FEDERAL BUREAU OF LAND MANAGEMENT
ARIZONA
ACCEPTED FOR DEPOSIT

BLM
Date
Stamp

| | | | | | | |
|----|--|--|--|--|--|--|
| 7 | | | | | | |
| 8 | | | | | | |
| 9 | | | | | | |
| 10 | | | | | | |

6. That between the dates starting at 12 o'clock noon on September 1, 20 13 and ending at 12 o'clock noon on September 1, 20 14 at least \$ 500 dollars worth of work and improvements were done and performed upon said claim(s) or upon one or more of a contiguous group of claims for the benefit of all, wholly or partly outside of a contiguous group of claims for the benefit of all, not including the location work.

7. That the following persons were employed to perform the work and improvements described herein: Paul Childers Joshua McBride

8. That the work and improvements performed were: digging and testing ore samples, Manual Labor for Road Maintenance.

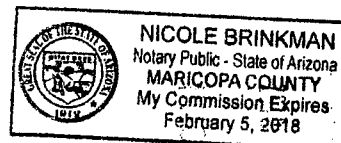
9. Dated: 10-16-14 Signature: Paul Childers

SUBSCRIBED AND SWORN TO before me, a Notary Public, this 16 day of October 20 14

By: PAUL CHILDERS

Notary Public, Nicole Brinkman NICOLE BRINKMAN

My Commission Expires Feb 5, 2018



Bureau of Land Management
Arizona State Office
www.az.blm.gov

No. of Claims: 1 \$10.00 x \$10 = \$10.00

Check No.: 1856 Init AA

Receipt No.: 315725

For BLM Use Only

Form: MCF108
Revised Jan. 2006
Page 2 of 2

ENTERED
NOV 03 2004
BY: RATW

NOTICE OF INTENTION TO HOLD MINING CLAIMS/SITES

When Recorded Return Document to:

Paul Childers
940 S. Saguaro Dr.
Wickenburg, AZ: 85390

BLM
Date
Stamp

RECEIVED
BLM ARIZONA OFFICE
PHOENIX, ARIZONA
2004 OCT 20 P 4:02

☐ Check here if this is a change of address.

Telephone: 623 341 0102

E-mail Address _____

I (We) intend to hold the claims(s) and/or site(s) listed below for the calendar year 2004, and I (We) have filed or will file a Notice of Intent to Hold in the county where the claim (s) is located.

Reason for filing a Notice of Intent to Hold instead of an assessment work filing (check one):

- ☐ Maintenance fee was paid to maintain claim(s) during this assessment year.
- ☐ Mill or tunnel sites.
- ☐ Claim(s) was located during the current assessment year.
- ☐ BLM has deferred assessment work (attach copy of decision granting deferment, or pending petition for deferment including date petition was filed.)

| Line No. | AMC NUMBER | CLAIM/SITE NAME | COUNTY RECORDER DATA (If available) | TWP | RNG | SEC |
|----------|------------|-----------------|-------------------------------------|-----|-----|-----|
| 1 | 373576 | Stony Flats #1. | | 8N | 3W | 30 |
| 2 | 373577 | Stony Flats #2 | | 8N | 3W | 30 |
| 3 | 381135 | Stony Flats #3 | | 8N | 3W | 30 |
| 4 | 381136 | Stony Flats #4 | | 8N | 3W | 30 |
| 5 | 381137 | Stony Flats #5 | | 8N | 3W | 30 |
| 6 | | | | | | |
| 7 | | | | | | |
| 8 | | | | | | |
| 9 | | | | | | |
| 10 | | | | | | |

NOTICE OF INTENTION TO HOLD MINING CLAIMS/SITES
page 2

| | |
|----------------------|--|
| BLM Date Stamp | RECEIVED OCT 12 2014 PHOENIX ARIZONA |
|----------------------|--|

1. State of Arizona, County of Maricopa Claims in Yavapai

2. I (Name) Paul Childers

3. Reside at (Address) 840 S. Saguaro Dr.

City Wickenburg County Maricopa State AZ Zip 85390 being duly sworn, depose and say that I am a citizen of the United States, more than eighteen years of age, that all of the facts set forth in this notice, subject to the provisions and penalties of 18 U.S.C. 1001 pertaining to the filing of false, fictitious, or fraudulent statements with the United States, are true and correct according to the best of my knowledge, information and belief.

4. Owner's name and address (If not shown in Items 1-3 above). _____

5. Dated: 10-16-14 Signature: Paul Childers


Bureau of Land Management
Arizona State Office
www.az.blm.gov

| |
|---|
| No. of Claims: <u>5</u> x \$10 = <u>\$50.00</u> |
| Check No: <u>1850</u> Init. <u>AC</u> |
| Receipt No.: <u>315 7225</u> |
| For BLM Use Only |

Form: MCF110
Revised Jan. 2006
Page 2 of 2

When Recorded Return Document to:

PAUL Childers
840 S. Saguaro Dr
Wickenburg, AZ 85390



☐ Check here if this is a change of address.

Telephone: 623 341 0102

E-mail address: janipaul2c@cox.net

AFFIDAVIT OF PERFORMANCE OF ANNUAL WORK

5 lode claims in Yavapai Co.

1. State of Arizona, County of Yavapai ss:

2. I (Name) PAUL Childers

3. Reside at (Address) 840 S. Saguaro Dr.

BLM
Date
Stamp

RECEIVED
NOV 13 2006
FEDERAL BUREAU OF INVESTIGATION
U.S. DEPARTMENT OF JUSTICE

City Wickenburg County Maricopa


State AZ Zip 85390 being duly sworn, depose and say that I am a citizen of the United States; more than eighteen years of age, and that all of the facts set forth in this affidavit, subject to the provisions and penalties of 18 U.S.C. 1001 pertaining to the filing of false, fictitious, or fraudulent statements with the United States, are true and correct according to the best of my knowledge, information and belief.

4. Owner's name and address (If not shown in Items 1-3 above).

5. That I am personally acquainted with the mining claim(s). The work and improvements were made by and at the expense of the owner(s) of said claim(s). Said contiguous group of claims, listed on this document, are situated in the

(optional) Mining District: Yavapai County, Arizona.

| Line No. | AMC NUMBER | CLAIM/SITE NAME | COUNTY RECORDER DATA (If available) | TWP | RNG | SEC |
|----------|------------|-----------------|-------------------------------------|-----|-----|-----|
| 1 | 373576 | Stony Flats #1. | B.4913 A.954 | 8N | 3W | 30 |
| 2 | 373577 | Stony Flats #2. | | 8N | 3W | 30 |
| 3 | 381135 | Stony Flats #3. | | 8N | 3W | 30 |
| 4 | 381136 | Stony Flats #4. | | 8N | 3W | 30 |
| 5 | 381137 | Stony Flats #5. | | 8N | 3W | 30 |
| 6 | | | | | | |



| | | | | | | |
|----|--|--|--|--|--|--|
| 7 | | | | | | |
| 8 | | | | | | |
| 9 | | | | | | |
| 10 | | | | | | |

6. That between the dates starting at 12 o'clock noon on September 1, 20 13 and ending at 12 o'clock noon on September 1, 20 14 at least \$ 500.00 dollars worth of work and improvements were done and performed upon said claim(s) or upon one or more of a contiguous group of claims for the benefit of all, wholly or partly outside of a contiguous group of claims for the benefit of all, not including the location work.

7. That the following persons were employed to perform the work and improvements described herein: Paul Childers

8. That the work and improvements performed were: Maintaining ROADS and ditches with Hand tools. Digging Sampling and Assaying ORE Samples.

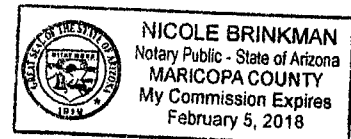
9. Dated: 10-16-14 Signature: Paul Childers

SUBSCRIBED AND SWORN TO before me, a Notary Public, this 16th day of October 20 14

By: PAUL D. CHILDERS

Notary Public [Signature] NICOLE BRINKMAN

My Commission Expires Feb 5, 2018



Bureau of Land Management
Arizona State Office
www.az.blm.gov

| | |
|----------------------------|-------------------------|
| No. of Claims: <u>5</u> | x \$10 = <u>\$50.00</u> |
| Check No. <u>61856</u> | Init. <u>Ad</u> |
| Receipt No. <u>3157725</u> | |
| For BLM Use Only | |

Form: MCF108
Revised Jan. 2006
Page 2 of 2

DATE : 10/21/2014
No : 47389

PAUL CHILDERS
840 S SAGUARO DR
WICKENBURG, AZ 85390 US

| Check Number | Amount | Reference No |
|--------------|--------|--------------|
| 2083 | 120.00 | |

Your Remittance(s) listed above is/are returned because of the following reason:

OTHER

Remarks: THE BLM DOES NOT ACCEPT PERSONAL CHECKS WITHOUT CUSTOMER NAME AND ADDRESS IMPRINTED ON THE CHECK.

RECEIVED
JUN 27 1968
FBI - NEW YORK

Paul Childers
840 S. Saguaro Dr.
Wickenburg, AZ. 85390

PHOENIX AZ 852
24 OCT 2014 PM 6 L




RECEIVED
BLM AZ STATE OFFICE

2014 OCT 27 P 2:58


PHOENIX, ARIZONA

BLM AZ. State Office
ONE N. Central Ave Suite 800
Phoenix, AZ. 85004-4427
(mining claims).

85004442700



United States Department of the Interior
Bureau of Land Management
 LANDS/RECREATION & PLANNING
 ONE N CENTRAL AVE
 PHOENIX, AZ 85004 -2203
 Phone: 602-417-9200



Receipt

No:

3157725

| | |
|--|---|
| Transaction #: 3250158 | |
| Date of Transaction: 10/28/2014 | |
| CUSTOMER: | |
| | PAUL CHILDERS 840 S SAGUARO DR WICKENBURG, AZ 85390-2333 US |

| LINE # | QTY | DESCRIPTION | REMARKS | UNIT PRICE | TOTAL |
|---------------|------|---|--------------------------------|------------|-----------------|
| 1 | 1.00 | LOCATABLE MINERALS / MINING CLAIMS- NOT NEW-UNADJUD, ONE AUTH NO. ONLY / MINING CLAIM MONEY RECEIVED CASES: AMC414303/\$120.00 | NOI (6) 2014 / POL (6) 2014 | - n/a - | 120.00 |
| TOTAL: | | | | | \$120.00 |

| PAYMENT INFORMATION | | | |
|---------------------|-----------|---|----------------------|
| 1 | AMOUNT: | 120.00 | POSTMARKED: N/A |
| | TYPE: | CHECK | RECEIVED: 10/27/2014 |
| | CHECK NO: | 1856 | |
| | NAME: | CHILDERS, PAUL 840 S SAGUARO DR WICKENBURG AZ 85390-2333 US | |

| REMARKS |
|---------|
| |

This receipt was generated by the automated BLM Collections and Billing System and is a paper representation of a portion of the official electronic record contained therein.

UNITED STATES
DEPARTMENT OF THE INTERIOR
BUREAU OF LAND MANAGEMENT

MAINTENANCE FEE WAIVER CERTIFICATION

SEE INSTRUCTIONS ON PAGE 2

PM

Amc 373576
381135
FORM APPROVED
OMB NO. 1004-0114
Expires: October 31, 2016
414303

118

1. This small miner waiver is filed for the assessment year beginning on September 1, 2014 and ending on September 1, 2015.
2. The undersigned and all related parties owned ten or fewer mining claims, mill, or tunnel sites located and maintained on Federal lands in the United States of America on September 1, 2014.
3. The undersigned have performed the assessment work required by law for each mining claim listed prior to filing this waiver and understand that by filing this form, the undersigned must file an affidavit of assessment work with the Bureau of Land Management (BLM) by the December 30th following the filing of this waiver.
4. The undersigned understand that if the assessment work obligation has not yet come due under 30 U.S.C. 28 (for those claims in their first assessment year only), a notice of intent to hold reciting this condition must be recorded by the December 30th following the filing of this waiver.
5. The undersigned understand that mill and tunnel sites may also be listed on this waiver and be waived from payment of the maintenance fee, and that a notice of intent to hold for these sites is required to be filed with the BLM by the December 30th following the filing of this waiver.
6. The undersigned understand and acknowledge that pursuant to 43 U.S.C. 1212 and 18 U.S.C. 1001, the filing or recording of a false, fictitious, or fraudulent document with the BLM may result in a fine of up to \$250,000, a prison term not to exceed five years, or both.
7. The mining claims, mill or tunnel sites for which this waiver from payment of the maintenance fees is requested are:

| CLAIM OR SITE NAME | BLM RECORDATION SERIAL NUMBER |
|--------------------|-------------------------------|
| 1. Stony Flats #1 | 373576 ✓ |
| 2. Stony Flats #2 | 373577 ✓ |
| 3. Stony Flats #3 | 381135 ✓ |
| 4. Stony Flats #4 | 381136 ✓ |
| 5. Stony Flats #5 | 381137 ✓ |
| 6. Katt Head #1 | 414303 ✓ |
| 7. | |
| 8. | |
| 9. | |
| 10. | |

The owner(s) (claimants) of the above mining claims and sites are:

Paul Childers

(Owner's Name - Please Print)

840 S. Saguaro Dr. ✓

(Owner's Mailing Address)

Paul Childers

(Owner's Signature)

Wickenburg

(City)

Az

(State)

85390

(Zip Code)

(Owner's Name - Please Print)

(Owner's Signature)

(Owner's Mailing Address)

(City)

(State)

(Zip Code)

(Owner's Name - Please Print)

(Owner's Signature)

(Owner's Mailing Address)

(City)

(State)

(Zip Code)

(Owner's Name - Please Print)

(Owner's Signature)

(Owner's Mailing Address)

(City)

(State)

(Zip Code)

(Continued on page 2)

CHECKED SEP 22 2014

FB

ENTERED
AC 483
SEP 08 2014
BY: *FB*

RECEIVED
BLM
AZ STATE OFFICE
2014 AUG - 1 P 4:05
PHOENIX, ARIZONA

(Owner's Name - Please Print)

(Owner's Signature)

(Owner's Mailing Address)

(City)

(State)

(Zip Code)

(Owner's Name - Please Print)

(Owner's Signature)

(Owner's Mailing Address)

(City)

(State)

(Zip Code)

(Owner's Name - Please Print)

(Owner's Signature)

(Owner's Mailing Address)

(City)

(State)

(Zip Code)

(Owner's Name - Please Print)

(Owner's Signature)

(Owner's Mailing Address)

(City)

(State)

(Zip Code)

18 U.S.C. 1001 and 43 U.S.C. 1212 make it a crime for any person knowingly and willfully to make to any department or agency of the United States any false, fictitious or fraudulent statements or representations as to any matter within its jurisdiction.

INSTRUCTIONS

1. This certification is made under the provisions of 43 U.S.C. § 1744 and 30 U.S.C. §28-28k and the regulations thereunder (43 CFR Part 3830).
2. The claimant(s) must fill in the dates in paragraph 1 for the beginning and ending of the assessment year for which this waiver is sought.
3. The claimant(s) must fill in the date in paragraph 2 for the beginning of the assessment year for which this waiver is sought.
4. All claim and site names and BLM serial numbers must be listed for the mining claims, mill sites, and tunnel sites for which the waiver is sought.
5. All owners of the mining claims, mill sites, and tunnel sites and their addresses must be given.
6. This waiver form must be signed by all the claimants or their designated agent, in original form. If an agent is designated, a notarized designation of agent, signed by all of the claimants with proper address given, must be submitted with this waiver.
7. This form must be filed no later than September 1st for the upcoming assessment year in the BLM State Office where the mining claims or sites are recorded, or the waiver cannot be granted by the BLM. (Example: To obtain a waiver for the assessment year 2012, which begins September 1, 2011, you must qualify for and file for a waiver no later than September 1, 2011, in the proper BLM State Office.)
8. For all mining claims which require assessment work, you must record an affidavit of labor on or before the December 30th immediately following the filing of this waiver. For all other mining claims or sites waived, you must record a notice of intent to hold on or before the December 30th immediately following the filing of this waiver.
9. Mill and tunnel sites may also be listed on this waiver and be waived from payment of the maintenance fee. A notice of intent to hold for these sites is required to be filed by the December 30th following the filing of this waiver.

RECEIVED
BLM STATE OFFICE
2011 AUG - 1 P 4:05
PHOENIX, ARIZONA

FOR OFFICIAL USE ONLY

PAUL Childers
840 S. Saguaro Dr.
Wickenburg, AZ. 85390

RECEIVED
BEM AZ STATE OFFICE

2014 AUG -1 P 4:05

PHOENIX, ARIZONA

B. L. M.
Arizona State office
ONE North Central Ave. Suite 800
Phoenix, AZ. 85004-4427

85004442700

(claim waived)

PHOENIX AZ 850

31 JUL 2014 PM 6 L



PAUL Childers
840 S. Saguaro Dr.
Wickenburg, AZ. 85390

RECEIVED
BEM AZ STATE OFFICE

2014 AUG -1 P 4:05

PHOENIX, ARIZONA

B. L. M.
Arizona State office
ONE North Central ave. Suite 800
Phoenix, AZ. 85004-4427

85004442700

||||| (Lain Mayer) |||||

PHOENIX AZ 852

31 JUL 2014 PM 6 L



UNITED STATES
DEPARTMENT OF THE INTERIOR
BUREAU OF LAND MANAGEMENT

MAINTENANCE FEE WAIVER CERTIFICATION

Alt

177

FORM APPROVED
OMB NO. 1004-0114
Expires: August 31, 2013

373576
381135
414303

SEE INSTRUCTIONS ON PAGE 2

2013

2014

1. This small miner waiver is filed for the assessment year beginning on September 1, ~~2012~~ and ending on September 1, ~~2013~~.
2. The undersigned and all related parties owned ten or fewer mining claims, mill, or tunnel sites located and maintained on Federal lands in the United States of America on September 1, ~~2012~~ 2013.
3. The undersigned have performed the assessment work required by law for each mining claim listed prior to filing this waiver and understand that by filing this form, an affidavit of assessment work must be recorded by the December 30th following the filing of this waiver.
4. The undersigned understand that if the assessment work obligation has not yet come due under 30 U.S.C. 28 (for those claims in their first assessment year only), a notice of intent to hold reciting this condition must be recorded by the December 30th following the filing of this waiver.
5. The undersigned understand that mill and tunnel sites may also be listed upon this waiver and be waived from payment of the maintenance fee, and that a notice of intent to hold for these sites is required to be recorded by the December 30th immediately following the filing of this waiver.
6. The undersigned understand and acknowledge that pursuant to 43 U.S.C. 1212 and 18 U.S.C. 1001, the filing or recording of a false, fictitious, or fraudulent document with the Bureau of Land Management may result in a fine of up to \$250,000, a prison term not to exceed five years, or both.
7. The mining claims, mill or tunnel sites for which this waiver from payment of the maintenance fees is requested are:

| CLAIM OR SITE NAME | BLM RECORDATION SERIAL NUMBER |
|--------------------|-------------------------------|
| 1. Stony Flats #1. | ✓ AMC 373576 |
| 2. Stony Flats #2. | AMC 373577 |
| 3. Stony Flats #3. | AMC 381135 |
| 4. Stony Flats #4. | AMC 381136 |
| 5. Stony Flats #5. | AMC 381137 |
| 6. KATT HEAD #1. | AMC 414303 |
| 7. | |
| 8. | |
| 9. | |
| 10. | |

The owner(s) (claimants) of the above mining claims and sites are:

PAUL Childers
(Owner's Name - Please Print)

Paul Childers
(Owner's Signature)

840 S. Saguaro Dr.
(Street or P.O. Box)

Wickenburg AZ. 85390
(City) (State) (Zip Code)

(Owner's Name - Please Print)

(Owner's Signature)

(Street or P.O. Box)

(City) (State) (Zip Code)

(Owner's Name - Please Print)

(Owner's Signature)

(Street or P.O. Box)

(City) (State) (Zip Code)

(Continued on page 2)

ENTERED
SEP 12 2013
BY: *[Signature]*

RECEIVED
BLM AZ STATE OFFICE
PHOENIX, ARIZONA
013 AUG -5 PM 3:38

PAUL Childers
840 S. Saguaro
Wickenburg, AZ. 85390

☐ Check here if this is a change of address.

Telephone: 623 341 0102

E-mail address: janipaul2c@cox.net

AFFIDAVIT OF PERFORMANCE OF ANNUAL WORK

5 Lode claims in Yavapai Co.

1. State of Arizona, County of Yavapai (Claims) ss:

2. I (Name) Paul Childers

3. Reside at (Address) 840 S. Saguaro Dr.

City Wickenburg County Maricopa

State AZ Zip 85390 being duly sworn, depose and say that I am a citizen of the United States, more than eighteen years of age, and that all of the facts set forth in this affidavit, subject to the provisions and penalties of 18 U.S.C. 1001 pertaining to the filing of false, fictitious, or fraudulent statements with the United States, are true and correct according to the best of my knowledge, information and belief.

4. Owner's name and address (If not shown in Items 1-3 above).

5. That I am personally acquainted with the mining claim(s). The work and improvements were made by and at the expense of the owner(s) of said claim(s). Said contiguous group of claims, listed on this document, are situated in the

(optional) Mining District: Yavapai County, Arizona.

| Line No. | AMC NUMBER | CLAIM/SITE NAME | COUNTY RECORDER DATA (If available) | TWP | RNG | SEC |
|----------|------------|-----------------|-------------------------------------|-----|-----|-----|
| 1 | 373576 | Stony Flats #1. | B. 4913 A. 954 | 8N | 3W | 30 |
| 2 | 373577 | Stony Flats #2. | | 8N | 3W | 30 |
| 3 | 381135 | Stony Flats #3. | | 8N | 3W | 30 |
| 4 | 381136 | Stony Flats #4. | | 8N | 3W | 30 |
| 5 | 381137 | Stony Flats #5. | | 8N | 3W | 30 |
| 6 | | | | | | |

Form: MCF108

Revised Jan. 2006

Page 1 of 2



When Recorded Return Document:

PAUL Childers
840 S. Saguaro Dr.
WICKENBURG AZ. 85390

☐ Check here if this is a change of address.

Telephone: 623 341 0102

E-mail address: janipaul2c@cox.net

AFFIDAVIT OF PERFORMANCE OF ANNUAL WORK

1. State of Arizona, County of Maricopa ss:
2. I (Name) PAUL Childers
3. Reside at (Address) 840 S. Saguaro Dr.

City Wickenburg County Maricopa


State AZ Zip 85390 being duly sworn, depose and say that I am a citizen of the United States, more than eighteen years of age, and that all of the facts set forth in this affidavit, subject to the provisions and penalties of 18 U.S.C. 1001 pertaining to the filing of false, fictitious, or fraudulent statements with the United States, are true and correct according to the best of my knowledge, information and belief.

4. Owner's name and address (If not shown in Items 1-3 above). _____

5. That I am personally acquainted with the mining claim(s). The work and improvements were made by and at the expense of the owner(s) of said claim(s). Said contiguous group of claims, listed on this document, are situated in the

(optional) Mining District; Maricopa County, Arizona.

| Line No. | AMC NUMBER | CLAIM/SITE NAME | COUNTY RECORDER DATA (If available) | TWP | RNG | SEC |
|----------|------------|-----------------|-------------------------------------|-----|-----|-----|
| 1 | 414303 | KATT HEAD #1. | | 5N | 9W | 024 |
| 2 | | | | | | |
| 3 | | | | | | |
| 4 | | | | | | |
| 5 | | | | | | |
| 6 | | | | | | |



Form: MCF108

Revised Jan. 2006

Page 1 of 2

ENTERED
AUG 30 2013
BY: AT

RECEIVED
BLM AZ STATE OFFICE
PHOENIX, ARIZONA
2013 AUG - 5 PM 3:30

BLM
Date
Stamp

| | | | | | | |
|----|--|--|--|--|--|--|
| 7 | | | | | | |
| 8 | | | | | | |
| 9 | | | | | | |
| 10 | | | | | | |

6. That between the dates starting at 12 o'clock noon on September 1, 20 12 and ending at 12 o'clock noon on September 1, 20 13 at least \$ 500 dollars worth of work and improvements were done and performed upon said claim(s) or upon one or more of a contiguous group of claims for the benefit of all, wholly or partly outside of a contiguous group of claims for the benefit of all, not including the location work.

7. That the following persons were employed to perform the work and improvements described herein: PAUL Childers And William Wentz.

8. That the work and improvements performed were: ASSaying and Testing of Vein material and maintaince of Road and ditches with hand Tools.

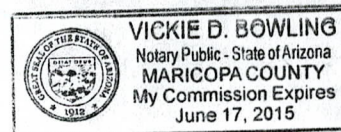
9. Dated: 8-1-13 Signature: Paul Childers

SUBSCRIBED AND SWORN TO before me, a Notary Public, this 1 day of August 2013

By: Paul Childers

Notary Public Vickie D Bowling

My Commission Expires June 17 2015



Bureau of Land Management
Arizona State Office
www.az.blm.gov

No. of Claims: 1 x \$10 = \$10.00
Check No.: 1788 Init. AD
Receipt No.: 2847730
For BLM Use Only

Form: MCF108
Revised Jan. 2006
Page 2 of 2

Paul Childers
840 S. Saguaro Dr.
Wickenburg, AZ. 85390

RECEIVED
BLM AZ STATE OFFICE

2013 AUG -5 PM 2:52

PHOENIX, ARIZONA

B.L.M. Arizona State Office
One N. Central Ave.
Phoenix, AZ. 85004

(Mining Claim Renewal)

85004\$4427



PHOENIX

02 AUG 2013



Equality
FOREVER



Equality
FOREVER

United States Department of the Interior
Bureau of Land Management
LANDS/RECREATION & PLANNING
ONE N CENTRAL AVE
PHOENIX, AZ 85004 -2203
Phone: 602-417-9200

Receipt

No: 2847730

Transaction #: 2933419**Date of Transaction:** 08/06/2013**CUSTOMER:**

PAUL CHILDERS
840 S SAGUARO DR
WICKENBURG, AZ 85390-2333 US

| LINE # | QTY | DESCRIPTION | REMARKS | UNIT PRICE | TOTAL |
|---------------|------|---|--|------------|----------------|
| 1 | 1.00 | LOCATABLE MINERALS / MINING CLAIMS-NOT NEW-UNADJUD, ONE AUTH NO. ONLY / MINING CLAIM MONEY RECEIVED CASES: AMC373576/\$60.00 | MAINT FEE WAIVER (6) 2014 / POL (6) 2013 | - n/a - | 60.00 |
| TOTAL: | | | | | \$60.00 |

PAYMENT INFORMATION

| | | | | |
|---|-----------|---|-------------|------------|
| 1 | AMOUNT: | 60.00 | POSTMARKED: | 08/02/2013 |
| | TYPE: | CHECK | RECEIVED: | 08/05/2013 |
| | CHECK NO: | 1788 | | |
| | NAME: | CHILDERS, JANICE E 840 S SAGUARO DR WICKENBURG AZ 85390-2333 US | | |

REMARKS

This receipt was generated by the automated BLM Collections and Billing System and is a paper representation of a portion of the official electronic record contained therein.

UNITED STATES
DEPARTMENT OF THE INTERIOR
BUREAU OF LAND MANAGEMENT

COPY

AMC 414303
AMC 373576
AMC 381135
FORM APPROVED
OMB NO. 1004-0114
Expires: August 31, 2013

MAINTENANCE FEE WAIVER CERTIFICATION

SEE INSTRUCTIONS ON PAGE 2

1. This small miner waiver is filed for the assessment year beginning on September 1, 2012 and ending on September 1, 2013.
2. The undersigned and all related parties owned ten or fewer mining claims, mill, or tunnel sites located and maintained on Federal lands in the United States of America on September 1, 2012.
3. The undersigned have performed the assessment work required by law for each mining claim listed prior to filing this waiver and understand that by filing this form, an affidavit of assessment work must be recorded by the December 30th following the filing of this waiver.
4. The undersigned understand that if the assessment work obligation has not yet come due under 30 U.S.C. 28 (for those claims in their first assessment year only), a notice of intent to hold reciting this condition must be recorded by the December 30th following the filing of this waiver.
5. The undersigned understand that mill and tunnel sites may also be listed upon this waiver and be waived from payment of the maintenance fee, and that a notice of intent to hold for these sites is required to be recorded by the December 30th immediately following the filing of this waiver.
6. The undersigned understand and acknowledge that pursuant to 43 U.S.C. 1212 and 18 U.S.C. 1001, the filing or recording of a false, fictitious, or fraudulent document with the Bureau of Land Management may result in a fine of up to \$250,000, a prison term not to exceed five years, or both.
7. The mining claims, mill or tunnel sites for which this waiver from payment of the maintenance fees is requested are:

| CLAIM OR SITE NAME | BLM RECORDATION SERIAL NUMBER |
|--------------------|-------------------------------|
| 1. KAT HEAD #1. | AMC 414303 |
| 2. STONY FLATS #1. | AMC 373576 |
| 3. STONY FLATS #2. | AMC 373577 |
| 4. STONY FLATS #3. | AMC 381135 |
| 5. STONY FLATS #4. | AMC 381136 |
| 6. STONY FLATS #5. | AMC 381137 |
| 7. | |
| 8. | |
| 9. | |
| 10. | |

The owner(s) (claimants) of the above mining claims and sites are:

PAUL Childers

(Owner's Name - Please Print)

840 S. Saguaro Dr.

(Street or P.O. Box)

Wickenburg

(City)

AZ.

(State)

85390

(Zip Code)

Paul Childers

(Owner's Signature)

(Owner's Name - Please Print)

(Owner's Signature)

(Street or P.O. Box)

(City)

(State)

(Zip Code)

(Owner's Name - Please Print)

(Owner's Signature)

(Street or P.O. Box)

(City)

(State)

(Zip Code)

8/29/2012 TS
ENTERED INTO COMPUTER

RECEIVED
BLM ARIZONA STATE OFFICE
2012 AUG 13 P 2:28
PHOENIX, ARIZONA

When Recorded Return Document to:

Paul Childers

840 S. Saguaro Dr.

Wickenburg, AZ. 85390

☐ Check here if this is a change of address.

Telephone: 623 341 0102

E-mail address: janiapaul2c@cox.net

5 lode claims in Yavapai Co

AFFIDAVIT OF PERFORMANCE OF ANNUAL WORK

5 claims in Yavapai Co.

1. State of Arizona, County of Yavapai ss:

2. I (Name) Paul Childers

3. Reside at (Address) 840 S. Saguaro Dr.

City Wickenburg County Maricopa

State AZ Zip 85390

being duly sworn, depose and say that I am a citizen of the United States, more than eighteen years of age, and that all of the facts set forth in this affidavit, subject to the provisions and penalties of 18 U.S.C. 1001 pertaining to the filing of false, fictitious, or fraudulent statements with the United States, are true and correct according to the best of my knowledge, information and belief.

4. Owner's name and address (if not shown in Items 1-3 above).

5. That I am personally acquainted with the mining claim(s). The work and improvements were made by and at the expense of the owner(s) of said claim(s). Said contiguous group of claims, listed on this document, are situated in the

(optional) Mining District; Yavapai

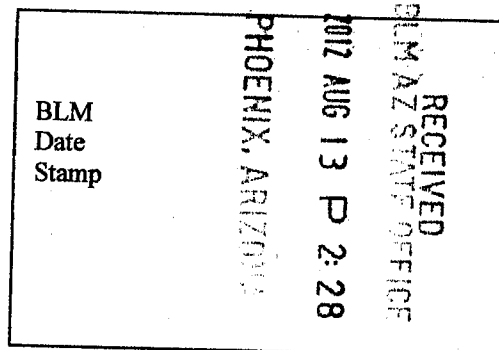
County, Arizona.

| Line No. | AMC NUMBER | CLAIM/SITE NAME | COUNTY RECORDER DATA (If available) | TWP | RNG | SEC |
|----------|------------|-----------------|-------------------------------------|-----|-----|-----|
| 1 | 373576 | STONY FLATS #1. | | 8N | 3W | 30 |
| 2 | 373577 | STONY FLATS #2. | | 8N | 3W | 30 |
| 3 | 381135 | STONY FLATS #3. | | 8N | 3W | 30 |
| 4 | 381136 | STONY FLATS #4. | | 8N | 3W | 30 |
| 5 | 381137 | STONY FLATS #5. | | 8N | 3W | 30 |
| 6 | | | | | | |

Form: MCF108

Revised Jan. 2006

Page 1 of 2



| | | | |
|----------------------|--|---|--|
| BLM Date Stamp | | RECEIVED BLM ARIZONA STATE OFFICE 2012 AUG 13 PM 2:28 PHOENIX, ARIZONA | |
|----------------------|--|---|--|

| | | | | | |
|----|--|--|--|--|--|
| 7 | | | | | |
| 8 | | | | | |
| 9 | | | | | |
| 10 | | | | | |

6. That between the dates starting at 12 o'clock noon on September 1, 20 11 and ending at 12 o'clock noon on September 1, 20 12 at least \$ 500.00 dollars worth of work and improvements were done and performed upon said claim(s) or upon one or more of a contiguous group of claims for the benefit of all, wholly or partly outside of a contiguous group of claims for the benefit of all, not including the location work.

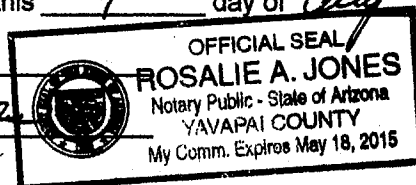
7. That the following persons were employed to perform the work and improvements described herein: Paul Childers

8. That the work and improvements performed were: Maintaince ON EXISTING Access ROAD, Prospecting, ASSaying, All done with hand tools.

9. Dated: 8-9-12 Signature: Paul Childers

SUBSCRIBED AND SWORN TO before me, a Notary Public, this 9 day of Aug 20 12

By: Paul Childers
Notary Public Rosalie A. Jones



My Commission Expires May 18, 2015

Bureau of Land Management
Arizona State Office
www.az.blm.gov

| | | | |
|------------------|----------------|----------|----------------|
| No. of Claims: | <u>5</u> | x \$10 = | <u>\$50.00</u> |
| Check No.: | <u>1698</u> | Init. | <u>ASH</u> |
| Receipt No.: | <u>2629843</u> | | |
| For BLM Use Only | | | |

When Recorded Return Document to:

PAUL Childers

840 S. Saguaro Dr.

WICKENBURG, AZ. 85390

☐ Check here if this is a change of address.

Telephone: 623.341.0102

E-mail address: jan1paul2c@cox.net

1 Lode Claim in Maricopa Co.

AFFIDAVIT OF PERFORMANCE OF ANNUAL WORK

1. State of Arizona, County of Maricopa ss:

2. I (Name) Paul Childers

3. Reside at (Address) 840 S. Saguaro Dr.

City Wickenburg County Maricopa

State AZ. Zip 85390

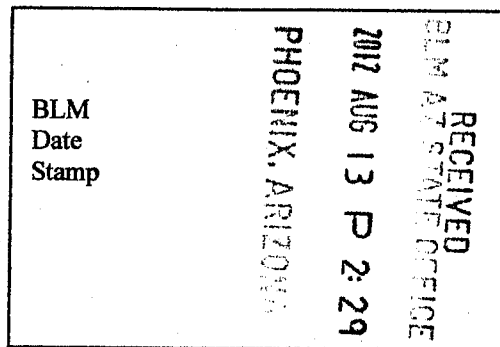
being duly sworn, depose and say that I am a citizen of the United States, more than eighteen years of age, and that all of the facts set forth in this affidavit, subject to the provisions and penalties of 18 U.S.C. 1001 pertaining to the filing of false, fictitious, or fraudulent statements with the United States, are true and correct according to the best of my knowledge, information and belief.

4. Owner's name and address (If not shown in Items 1-3 above).

5. That I am personally acquainted with the mining claim(s). The work and improvements were made by and at the expense of the owner(s) of said claim(s). Said contiguous group of claims, listed on this document, are situated in the

(optional) Mining District; Maricopa County, Arizona.

| Line No. | AMC NUMBER | CLAIM/SITE NAME | COUNTY RECORDER DATA (If available) | TWP | RNG | SEC |
|----------|------------|-----------------|-------------------------------------|-----|-----|-----|
| 1 | 414303 | Kat Head # 1. | | 5N | 9W | 024 |
| 2 | | | | | | |
| 3 | | | | | | |
| 4 | | | | | | |
| 5 | | | | | | |
| 6 | | | | | | |



| | | | | | | |
|----|--|--|--|--|--|--|
| 7 | | | | | | |
| 8 | | | | | | |
| 9 | | | | | | |
| 10 | | | | | | |

6. That between the dates starting at 12 o'clock noon on September 1, 20 11 and ending at 12 o'clock noon on September 1, 20 12 at least \$ 500.00 dollars worth of work and improvements were done and performed upon said claim(s) or upon one or more of a contiguous group of claims for the benefit of all, wholly or partly outside of a contiguous group of claims for the benefit of all, not including the location work.

7. That the following persons were employed to perform the work and improvements described herein: Paul Childers

8. That the work and improvements performed were: Maintenance of Access Road, Prospecting, Assaying, all done with Hand Tools.

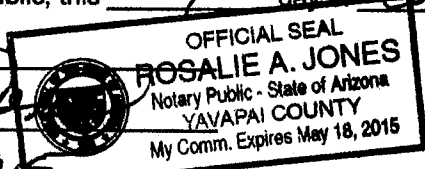
9. Dated: 8-9-12 Signature: Paul Childers

SUBSCRIBED AND SWORN TO before me, a Notary Public, this 9 day of Aug 20 12

By: Paul Childers

Notary Public Rosalie A. Jones

My Commission Expires 5-18-2015



Bureau of Land Management
Arizona State Office
www.az.blm.gov

| | | | |
|------------------|----------------|----------|----------------|
| No. of Claims: | <u>1</u> | x \$10 = | <u>\$10.00</u> |
| Check No.: | <u>1698</u> | Init. | <u>AT</u> |
| Receipt No.: | <u>2629843</u> | | |
| For BLM Use Only | | | |

PAUL Childers
840 S. Saguaro Dr.
Wickenburg, AZ. 85390

10 AUG 2012 PM 5 L



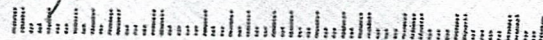
RECEIVED
BLM AZ STATE OFFICE

2012 AUG 13 P 2:09

B.L. ~~PHOENIX, ARIZONA~~ State Office
ONE N. Central Ave. Suite 800
Phoenix; AZ. 85004-4427

(Claims Renewal)

85004442700



United States Department of the Interior
Bureau of Land Management
LANDS/RECREATION & PLANNING
ONE N CENTRAL AVE
PHOENIX, AZ 85004 -2203
Phone: 602-417-9200

Receipt

No: 2629843

Transaction #: 2710325

Date of Transaction: 08/14/2012

CUSTOMER:

PAUL CHILDERS
840 S SAGUARO DR
WICKENBURG, AZ 85390-2333 US

| LINE # | QTY | DESCRIPTION | REMARKS | UNIT PRICE | TOTAL |
|--------|------|--|--|------------|---------|
| 1 | 1.00 | LOCATABLE MINERALS / MINING CLAIMS- NOT NEW-UNADJUD, ONE AUTH NO. ONLY / MINING CLAIM MONEY RECEIVED CASES: AMC373576/\$60.00 | MAINT FEE WAIVER (6) 2013 / POL (6) 2012 | - n/a - | 60.00 |
| TOTAL: | | | | | \$60.00 |

PAYMENT INFORMATION

| | | | | |
|---|-----------|---|-------------|------------|
| 1 | AMOUNT: | 60.00 | POSTMARKED: | 08/10/2012 |
| | TYPE: | CHECK | RECEIVED: | 08/14/2012 |
| | CHECK NO: | 1698 | | |
| | NAME: | CHILDERS, PAUL 840 S SAGUARO DR WICKENBURG AZ 85390-2333 US | | |

REMARKS

This receipt was generated by the automated BLM Collections and Billing System and is a paper representation of a portion of the official electronic record contained therein.

UNITED STATES
DEPARTMENT OF THE INTERIOR
BUREAU OF LAND MANAGEMENT

MAINTENANCE FEE WAIVER CERTIFICATION

SEE INSTRUCTIONS ON PAGE 2

AMC 381135

AMC 373576

FORM APPROVED

OMB NO. 1004-0114

Expires: August 31, 2013

1. This small miner waiver is filed for the assessment year beginning on September 1, 2011 and ending on September 1, 2012
2. The undersigned and all related parties owned ten or fewer mining claims, mill, or tunnel sites located and maintained on Federal lands in the United States of America on September 1, 2011.
3. The undersigned have performed the assessment work required by law for each mining claim listed prior to filing this waiver and understand that by filing this form, an affidavit of assessment work must be recorded by the December 30th following the filing of this waiver.
4. The undersigned understand that if the assessment work obligation has not yet come due under 30 U.S.C. 28 (for those claims in their first assessment year only), a notice of intent to hold reciting this condition must be recorded by the December 30th following the filing of this waiver.
5. The undersigned understand that mill and tunnel sites may also be listed upon this waiver and be waived from payment of the maintenance fee, and that a notice of intent to hold for these sites is required to be recorded by the December 30th immediately following the filing of this waiver.
6. The undersigned understand and acknowledge that pursuant to 43 U.S.C. 1212 and 18 U.S.C. 1001, the filing or recording of a false, fictitious, or fraudulent document with the Bureau of Land Management may result in a fine of up to \$250,000, a prison term not to exceed five years, or both.
7. The mining claims, mill or tunnel sites for which this waiver from payment of the maintenance fees is requested are:

CLAIM OR SITE NAME

BLM RECORDATION SERIAL NUMBER

| | |
|--------------------------|-------------------|
| 1. <u>Stony Flats #1</u> | <u>AMC 373576</u> |
| 2. <u>Stony Flats #2</u> | <u>AMC 373577</u> |
| 3. <u>Stony Flats #3</u> | <u>AMC 381135</u> |
| 4. <u>Stony Flats #4</u> | <u>AMC 381136</u> |
| 5. <u>Stony Flats #5</u> | <u>AMC 381137</u> |
| 6. | |
| 7. | |
| 8. | |
| 9. | |
| 10. | |

The owner(s) (claimants) of the above mining claims and sites are:

Paul Childers
(Owner's Name - Please Print)

840 S. Saguaro Dr.
(Street or P.O. Box)

Wickenburg AZ 85390
(City) (State) (Zip Code)

(Owner's Name - Please Print)

(Street or P.O. Box)

(City)

(State)

(Zip Code)

(Owner's Name - Please Print)

(Street or P.O. Box)

(City)

(State)

(Zip Code)

(Continued on page 2)

Paul Childers
(Owner's Signature)

RECEIVED
BLM AZ STATE OFFICE
2011 JUL 20 A 9:07
PHOENIX, ARIZONA

(Owner's Signature)

(Owner's Signature)

JUL 21 2011 cm

3-4651
P-894

When Recorded Return Document to:

PAUL Childers
840 S. Saguaro Dr.
Wickenburg, AZ. 85390

☐ Check here is this is a change of address.

Telephone: 623 341 0102

E-mail address: janipaul2c@cox.net

AFFIDAVIT OF PERFORMANCE OF ANNUAL WORK

1. State of Arizona, County of Yavapai ss:

2. I (Name) PAUL Childers

3. Reside at (Address) 840 S. Saguaro Dr.

City Wickenburg County Maricopa

State AZ, Zip 85390 being duly sworn, depose and say that I am a citizen of the United States, more than eighteen years of age, and that all of the facts set forth in this affidavit, subject to the provisions and penalties of 18 U.S.C. 1001 pertaining to the filing of false, fictitious, or fraudulent statements with the United States, are true and correct according to the best of my knowledge, information and belief.

4. Owner's name and address (If not shown in Items 1-3 above).

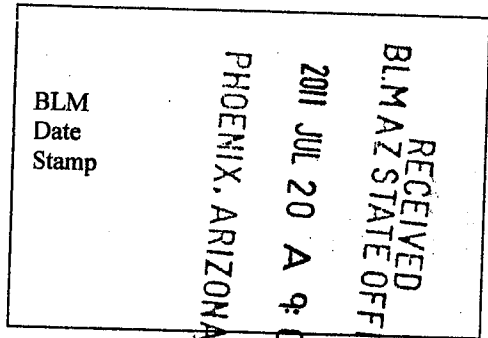
5. That I am personally acquainted with the mining claim(s). The work and improvements were made by and at the expense of the owner(s) of said claim(s). Said contiguous group of claims, listed on this document, are situated in the

(optional) Mining District; Yavapai County, Arizona.

| Line No. | AMC NUMBER | CLAIM/SITE NAME | COUNTY RECORDER DATA (If available) | TWP | RNG | SEC |
|----------|------------|------------------|-------------------------------------|-----|-----|-----|
| ✓ 1 | 373576 | Stony Flats # 1. | B-4651 P-894 | 8N | 3W | 30 |
| ✓ 2 | 373577 | Stony Flats # 2. | " " | 8N | 3W | 30 |
| ✓ 3 | 381135 | Stony Flats # 3. | " " | 8N | 3W | 30 |
| ✓ 4 | 381136 | Stony Flats # 4. | " " | 8N | 3W | 30 |
| ✓ 5 | 381137 | Stony Flats # 5. | " " | 8N | 3W | 30 |
| 6 | | | | | | |

Form: MCF108
Revised Jan. 2006
Page 1 of 2

JUL 21 2011 *cm*



RECEIVED
BLM+AZ-STATE-OFFICE
2011 JUL 20 A 9:07
PHOENIX, ARIZONA
BLM

This form is available from the **Arizona Department of Mines & Mineral Resources** and may be reproduced.

B-4651

P-894

NOTICE OF INTENTION TO HOLD MINING CLAIMS/SITES

When Recorded Return Document to:

PAUL Childers840 S. Saguaro Dr.Wickenburg, AZ. 85390BLM
Date
StampRECEIVED
BLM AZ STATE OFFICE
PHOENIX, ARIZONA

2011 JUL 20 A 9:07

☐ Check here if this is a change of address.Telephone: 623 341 0102E-mail Address jan1paul2c@cox.net

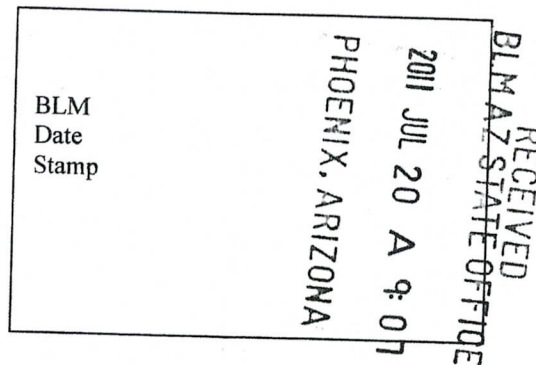
I (We) intend to hold the claims(s) and/or site(s) listed below for the calendar year 2011-12, and I (We) have filed or will file a Notice of Intent to Hold in the county where the claim (s) is located.

Reason for filing a Notice of Intent to Hold instead of an assessment work filing (check one):

- ☐ Maintenance fee was paid to maintain claim(s) during this assessment year.
- ☐ Mill or tunnel sites.
- ☐ Claim(s) was located during the current assessment year.
- ☐ BLM has deferred assessment work (attach copy of decision granting deferment, or pending petition for deferment including date petition was filed.)

| Line No. | AMC NUMBER | CLAIM/SITE NAME | COUNTY RECORDER DATA (If available) | TWP | RNG | SEC |
|----------|------------|-----------------|-------------------------------------|-----|-----|-----|
| 1 | 373576 | Stony Flats #1. | B-4651 P-894 | 8N | 3W | 30 |
| 2 | 373577 | Stony Flats #2. | " " | 8N | 3W | 30 |
| 3 | 381135 | Stony Flats #3. | " " | 8N | 3W | 30 |
| 4 | 381136 | Stony Flats #4. | " " | 8N | 3W | 30 |
| 5 | 381137 | Stony Flats #5. | " " | 8N | 3W | 30 |
| 6 | | | | | | |
| 7 | | | | | | |
| 8 | | | | | | |
| 9 | | | | | | |
| 10 | | | | | | |

NOTICE OF INTENTION TO HOLD MINING CLAIMS/SITES
page 2



1. State of Arizona, County of Maricopa

2. I (Name) PAUL Childers

3. Reside at (Address) 840 S. Sagunto Dr.

City Wickenburg County Maricopa State AZ Zip 85390 being duly sworn, depose and say that I am a citizen of the United States, more than eighteen years of age, that all of the facts set forth in this notice, subject to the provisions and penalties of 18 U.S.C. 1001 pertaining to the filing of false, fictitious, or fraudulent statements with the United States, are true and correct according to the best of my knowledge, information and belief.

4. Owner's name and address (If not shown in Items 1-3 above). _____

5. Dated: 7-28-11 Signature: Paul Childers
7-18-11

Bureau of Land Management
Arizona State Office
www.az.blm.gov

| |
|-------------------------------------|
| No. of Claims: _____ x \$10 = _____ |
| Check No: _____ Init. _____ |
| Receipt No.: _____ |
| For BLM Use Only |

United States Department of the Interior

Bureau of Land Management

LANDS/RECREATION & PLANNING

ONE N CENTRAL AVE

PHOENIX, AZ 85004 -2203

Phone: 602-417-9200

Receipt

No:

2385816

Transaction #: 2460821

Date of Transaction: 07/20/2011

CUSTOMER:

PAUL CHILDERS
840 S SAGUARO DR
WICKENBURG, AZ 85390-2333 US

| LINE # | QTY | DESCRIPTION | REMARKS | UNIT PRICE | TOTAL |
|---------------|------|---|-------------------------|------------|----------------|
| 1 | 1.00 | LOCATABLE MINERALS / MINING CLAIMS-NOT NEW-UNADJUD, ONE AUTH NO. ONLY / MINING CLAIM MONEY RECEIVED CASES: AMC373576/\$50.00 | POL 2011/5 WAV NOI/5 | - n/a - | 50.00 |
| TOTAL: | | | | | \$50.00 |

PAYMENT INFORMATION

| | | | | |
|---|-----------|---|-------------|------------|
| 1 | AMOUNT: | 50.00 | POSTMARKED: | 07/19/2011 |
| | TYPE: | CHECK | RECEIVED: | 07/20/2011 |
| | CHECK NO: | 1547 | | |
| | NAME: | CHILDERS, PAUL 840 S SAGUARO DR WICKENBURG AZ 85390-2333 US | | |

REMARKS

This receipt was generated by the automated BLM Collections and Billing System and is a paper representation of a portion of the official electronic record contained therein.


PAUL Childers
840 S. Saguaro Dr.
Wickenburg, AZ. 85390

RECEIVED
BLM AZ STATE OFFICE

2011 JUL 18 P 1:59

PHOENIX, ARIZONA

85004-4427



Bureau of Land Management
Arizona State Office
ONE North Central Ave.
Suite 800
Phoenix, AZ. 85004-4427
(Mining claims)

UNITED STATES DEPARTMENT OF THE INTERIOR
BUREAU OF LAND MANAGEMENT

MAINTENANCE FEE WAIVER CERTIFICATION

SEE INSTRUCTIONS ON REVERSE

165

Amc 373576
Amc 381135

FORM APPROVED
OMB NO. 1004-0114
Expires: February 28, 2010

1. This small miner waiver is filed for the assessment year beginning at noon on September 1, 10 and ending at noon on September 1, 11.
2. The undersigned and all related parties owned ten or fewer mining claims, mill, or tunnel sites located and maintained on Federal lands in the United States of America on September 1, 10.
3. The undersigned have performed the assessment work **required by law** for each mining claim listed **prior to filing this waiver** and understand that by filing this form; an affidavit of assessment work **must** be recorded by the December 30th following the filing of this waiver.
4. The undersigned understand that if the assessment work obligation has not yet come due under 30 U.S.C. 28 (for those claims in their first assessment year only); a notice of intent to hold reciting this condition **must** be recorded by the December 30th following the filing of this waiver.
5. The undersigned understand that mill and tunnel sites may also be listed upon this waiver and be waived from payment of the maintenance fee; and that a notice of intent to hold for these sites is required to be recorded by the December 30th immediately following the filing of this waiver.
6. The undersigned understand and acknowledge that pursuant to 43 U.S.C. 1212 and 18 U.S.C. 1001; the filing or recording of a false, fictitious, or fraudulent document with the Bureau of Land Management may result in a fine of up to \$250,000, a prison term not to exceed five years, or both.
7. The mining claims, mill or tunnel sites for which this waiver from payment of the maintenance fees is requested are:

| CLAIM OR SITE NAME | BLM RECORDATION SERIAL NUMBER |
|----------------------------|-------------------------------|
| 1. <u>STony Flats # 1.</u> | <u>Amc 373576</u> |
| 2. <u>STony Flats # 2.</u> | <u>Amc 373577</u> |
| 3. <u>STony Flats # 3.</u> | <u>Amc 381135</u> |
| 4. <u>STony Flats # 4.</u> | <u>Amc 381136</u> |
| 5. <u>STony Flats # 5.</u> | <u>Amc 381137</u> |
| 6. | |
| 7. | |
| 8. | |
| 9. | |
| 10. | |

RECEIVED
BLM AZ STATE OFFICE
AUG - 4 A 7:57
TUCSON, ARIZONA

The owner(s) (claimants) of the above mining claims and sites are:

Paul Childers
(Owner's Name - Please Print)
840 S. Saguaro Dr.
(Street or P.O. Box)
Wickenburg AZ. 85390
(City) (State) (Zip Code)

Paul Childers
(Owner's Signature)

(Owner's Name - Please Print)

(Street or P.O. Box)

(City) (State) (Zip Code)

(Owner's Signature)

(Owner's Name - Please Print)

(Street or P.O. Box)

(City) (State) (Zip Code)

(Owner's Signature)

(Continued on page 2)

ENTERED INTO COMPUTER

9/13/10 AT

5/ps

| | | | |
|-------------------------------|---------------------|---------|------------|
| (Owner's Name - Please Print) | (Owner's Signature) | | |
| (Street or P.O. Box) | (City) | (State) | (Zip Code) |
| | | | |
| (Owner's Name - Please Print) | (Owner's Signature) | | |
| (Street or P.O. Box) | (City) | (State) | (Zip Code) |
| | | | |
| (Owner's Name - Please Print) | (Owner's Signature) | | |
| (Street or P.O. Box) | (City) | (State) | (Zip Code) |
| | | | |
| (Owner's Name - Please Print) | (Owner's Signature) | | |
| (Street or P.O. Box) | (City) | (State) | (Zip Code) |

INSTRUCTIONS

1. This certification is made under the provisions of § 1744 of Title 43 and § 28-28k of Title 30 of the United States Code; and the regulations thereunder (43 CFR Part 3830).
2. The claimant(s) **must** fill in the dates in paragraph 1 for the beginning and ending of the assessment year for which this waiver is sought.
3. The claimant(s) **must** fill in the date in paragraph 2 for the beginning of the assessment year for which this waiver is sought.
4. All claim and site names and Bureau of Land Management (BLM) serial numbers **must** be listed for the mining claims, mill sites, and tunnel sites for which the waiver is sought.
5. All owners of the mining claims, mill sites, and tunnel sites and their addresses **must** be given.
6. This waiver form **must** be signed by all the claimants or their designated agent, in original form. If an agent is designated, a notarized designation of agent, signed by all of the claimants with proper address given, **must** be submitted with this waiver.
7. This form **must** be filed no later than September 1st for the upcoming assessment year in the BLM State Office where the mining claims or sites are recorded, or the waiver cannot be granted by the BLM. (Example: to obtain a waiver for the assessment year 2000, which begins at noon on September 1, 1999, you **must** qualify for and file for a waiver no later than September 1, 1999, in the proper BLM State Office).
8. For all mining claims which require assessment work, you **must** record an affidavit of labor on or before the December 30th immediately following the filing of this waiver. For all other mining claims or sites waived, you must record a notice of intent to hold on or before the December 30th immediately following the filing of this waiver.
9. Mill and tunnel sites may also be listed upon this waiver and be waived from payment of the maintenance fee. A notice of intent to hold for these sites is required to be filed by the December 30th following the filing of this waiver.

NOTICE/BURDEN HOURS STATEMENT

The Privacy Act of 1974, *as amended*, and the regulation in 43 CFR 2.48(d) provide that you be furnished the following information in connection with the information required by this certification of waiver from rental fees.

AUTHORITY: 30 U.S.C. 28-28k; 43 U.S.C. 1201, 1457, 1740, and 1744; and 43 CFR 3830.

PRINCIPLE PURPOSE: This information is to be used to verify that the owner(s) (claimants) of a mining claim has complied with 30 U.S.C. 28f and is entitled to perform assessment work in lieu of paying the maintenance fee for the mining claims listed on this form.

ROUTINE USE: (1) Adjudication of the claimant(s) certification of waiver from paying the maintenance fee otherwise required by 30 U.S.C. 28f. (2) Disclosure may be made to appropriate Federal agencies when location is made within the agency's geographic area of responsibility. (3) Information from the record and/or the record will be transferred to the appropriate Federal, State, or local agency, or a member of the public in response to a specific request for pertinent information. (4) Information may also be provided to the Department of Justice or in a proceeding before a court or adjudicative body; or to Federal, State, local or foreign agencies when needed for enforcement of civil or criminal codes or applicable regulations concerning title rights upon the public land.

EFFECT OF NOT PROVIDING INFORMATION: Disclosure of this information is required by 30 U.S.C. 28f and 43 CFR Part 3830 for those qualified claimants wishing to take the small miner waiver allowed. Failure to supply the information required in this form to support the claimants certification of waiver from payment of the otherwise required maintenance fees will result in the waiver being disallowed and the mining claims subject to forfeiture by BLM under 30 U.S.C. 28i.

The Paperwork Reduction Act of 1995 requires us to inform you that:

This information is being collected to allow the BLM to determine if you qualify for a waiver from the payment of \$100 per mining claim or site maintenance fee established in 30 U.S.C. 28f and the implementing regulations at 43 CFR 3830. A response to this request is required in accordance with the statute to obtain your benefit.

BLM would like you to know that you do not have to respond to this, or any other, Federal agency-sponsored information collection unless it displays a currently valid OMB control number.

Public reporting burden for this form is estimated to average 20 minutes (.33 hours) per response, including time to review instructions, gathering and maintaining data, and completing and reviewing the form. Direct comments regarding this burden estimate, or any other aspect of this form, to the U.S. Department of the Interior, Bureau of Land Management, (1004-0114) Bureau Information Collection Clearance Officer (WO-630), Mail Stop 401 LS, 1849 C St., N.W., Washington, D.C. 20240.

FOR OFFICIAL USE ONLY
PHOENIX, ARIZONA
2010 AUG - 4 A 7 57
BLM AZ STATE OFFICE
RECEIVED

NOTICE OF INTENTION TO HOLD MINING CLAIMS/SITES

When Recorded Return Document to:

PAUL Childers
840 S. Saguaro Dr.
Wickenburg, AZ. 85390

BLM
Date
StampRECEIVED
BLM AZ STATE OFFICE
2010 AUG - 4 A 1:51
PHOENIX, ARIZONA☐ Check here if this is a change of address.Telephone: 928-1684-4957E-mail Address jan1paul2c@cox.net

I (We) intend to hold the claims(s) and/or site(s) listed below for the calendar year 20¹⁰⁻¹¹, and I (We) have filed or will file a Notice of Intent to Hold in the county where the claim (s) is located.

Reason for filing a Notice of Intent to Hold instead of an assessment work filing (check one):

- ☐ Maintenance fee was paid to maintain claim(s) during this assessment year.
☐ Mill or tunnel sites.
☐ Claim(s) was located during the current assessment year.
☐ BLM has deferred assessment work (attach copy of decision granting deferment, or pending petition for deferment including date petition was filed.)

| Line No. | AMC NUMBER | CLAIM/SITE NAME | COUNTY RECORDER DATA (If available) | TWP | RNG | SEC |
|----------|------------|-----------------|-------------------------------------|-----|-----|-----|
| 1 | 373576 | Stony Flats #1. | B-4651 P-894 | 8N | 3W | 30 |
| 2 | 373577 | Stony Flats #2. | " " | 8N | 3W | 30 |
| 3 | 381135 | Stony Flats #3. | " " | 8N | 3W | 30 |
| 4 | 381136 | Stony Flats #4. | " " | 8N | 3W | 30 |
| 5 | 381137 | Stony Flats #5. | " " | 8N | 3W | 30 |
| 6 | | | | | | |
| 7 | | | | | | |
| 8 | | | | | | |
| 9 | | | | | | |
| 10 | | | | | | |

NOTICE OF INTENTION TO HOLD MINING CLAIMS/SITES
page 2

| | |
|--|----------------------|
| RECEIVED BLM AZ STATE OFFICE 2010 AUG - 4 A 7:57 PHOENIX, ARIZONA | BLM Date Stamp |
|--|----------------------|

1. State of Arizona, County of Maricopa
2. I (Name) PAUL Childers
3. Reside at (Address) 840 S. Saguaro DR
City Wickenburg County Maricopa State AZ Zip 85390 being duly sworn, depose and say that I am a citizen of the United States, more than eighteen years of age, that all of the facts set forth in this notice, subject to the provisions and penalties of 18 U.S.C. 1001 pertaining to the filing of false, fictitious, or fraudulent statements with the United States, are true and correct according to the best of my knowledge, information and belief.
4. Owner's name and address (If not shown in Items 1-3 above). _____
5. Dated: 8-1-10 Signature: Paul Childers

Bureau of Land Management
Arizona State Office
www.az.blm.gov

| |
|---|
| No. of Claims: <u>5</u> x \$10 = <u>\$50.00</u> |
| Check No: _____ Init. <u>SPK</u> |
| Receipt No.: <u>2184766</u> |
| For BLM Use Only |

Form: MCF110
Revised Jan. 2006
Page 2 of 2

When Recorded Return Document to:

PAUL Childers
840 S. Saguaro Dr.
WICKENBURG, AZ. 85390

☐ Check here if this is a change of address.

Telephone: 928 684 4957

E-mail address: JAN1 PAUL PC @ COX.NET

AFFIDAVIT OF PERFORMANCE OF ANNUAL WORK

1. State of Arizona, County of Maricopa ss:

2. I (Name) PAUL Childers

3. Reside at (Address) 840 S. Saguaro Dr.

City Wickenburg County Maricopa

State AZ, zip 85390 being duly sworn, depose and say that I am a citizen of the United States, more than eighteen years of age, and that all of the facts set forth in this affidavit, subject to the provisions and penalties of 18 U.S.C. 1001 pertaining to the filing of false, fictitious, or fraudulent statements with the United States, are true and correct according to the best of my knowledge, information and belief.

4. Owner's name and address (If not shown in Items 1-3 above).

5. That I am personally acquainted with the mining claim(s). The work and improvements were made by and at the expense of the owner(s) of said claim(s). Said contiguous group of claims, listed on this document, are situated in the


(optional) Mining District; Yavapai County, Arizona.

| Line No. | AMC NUMBER | CLAIM/SITE NAME | COUNTY RECORDER DATA (If available) | TWP | RNG | SEC |
|----------|------------|-----------------|-------------------------------------|-----|-----|-----|
| 1 | 373576 | STony Flats #1. | B-4548 P-470 | 8N | 3W | 30 |
| 2 | 373577 | STony Flats #2. | " " | 8N | 3W | 30 |
| 3 | 381135 | STony Flats #3. | " " | 8N | 3W | 30 |
| 4 | 381136 | STony Flats #4. | " " | 8N | 3W | 30 |
| 5 | 381137 | STony Flats #5. | " " | 8N | 3W | 30 |
| 6 | | | | | | |

Form: MCF108
Revised Jan. 2006
Page 1 of 2

ENTERED INTO COMPUTER

9/13/10 AT



| | | | | | | |
|----|--|--|--|--|--|--|
| 7 | | | | | | |
| 8 | | | | | | |
| 9 | | | | | | |
| 10 | | | | | | |

6. That between the dates starting at 12 o'clock noon on September 1, 20 09 and ending at 12 o'clock noon on September 1, 20 10 at least \$ 500 dollars worth of work and improvements were done and performed upon said claim(s) or upon one or more of a contiguous group of claims for the benefit of all, wholly or partly outside of a contiguous group of claims for the benefit of all, not including the location work.

7. That the following persons were employed to perform the work and improvements described herein: Paul Childers and Don Minchella

8. That the work and improvements performed were: Light Duty Trenching with backhoe and testing quality and consistency of veins. Grading and maintaining existing roads. Minchella has exp. permit.


9. Dated: 8-2-10 Signature: Paul Childers

SUBSCRIBED AND SWORN TO before me, a Notary Public, this 2nd day of August 20 10

By: Cathy Hinz Berg

Notary Public Cathy Hinz Berg

My Commission Expires Feb 8, 2011



Bureau of Land Management
Arizona State Office
www.az.blm.gov

No. of Claims: _____ x \$10 = _____
Check No.: _____ Init. _____
Receipt No.: _____
For BLM Use Only

Form: MCF108
Revised Jan. 2006
Page 2 of 2

United States Department of the Interior
Bureau of Land Management
LANDS/RECREATION & PLANNING
ONE N CENTRAL AVE
PHOENIX, AZ 85004 -2203
Phone:

Receipt

No:

2184766

Transaction #: 2254403

Date of Transaction: 08/05/2010

CUSTOMER: PAUL CHILDERS
840 S SAGUARO DR
WICKENBURG, AZ 85390-2333 US

| LINE # | QTY | DESCRIPTION | REMARKS | UNIT PRICE | TOTAL |
|---------------|------|---|--------------|------------|----------------|
| 1 | 1.00 | LOCATABLE MINERALS / MINING CLAIMS-NOT NEW-UNADJUD, ONE AUTH NO. ONLY / MINING CLAIM MONEY RECEIVED CASES: AMC373576/\$50.00 | POL/WAIVER-5 | - n/a - | 50.00 |
| TOTAL: | | | | | \$50.00 |

| PAYMENT INFORMATION | | | | |
|---------------------|-----------|---|-------------|------------|
| 1 | AMOUNT: | 50.00 | POSTMARKED: | 08/01/2010 |
| | TYPE: | CHECK | RECEIVED: | 08/04/2010 |
| | CHECK NO: | 1598 | | |
| | NAME: | CHILDERS, JANICE E 840 S SAGUARO DR WICKENBURG AZ 85390-2333 US | | |

REMARKS

This receipt was generated by the automated BLM Collections and Billing System and is a paper representation of a portion of the official electronic record contained therein.

When Recorded Return Document to:

PAUL Childers
840 S. Saguaro Dr.
Wickenburg, AZ 85390

B-4651
P-893

AMC 373576
381135

☐ Check here if this is a change of address.

Telephone: 928 684 4957

E-mail address: jan1paul2c@cox.net

AFFIDAVIT OF PERFORMANCE OF ANNUAL WORK

1. State of Arizona, County of Yavapai ss:

2. I (Name) PAUL Childers


3. Reside at (Address) 840 S. Saguaro Dr.

City Wickenburg County Maricopa

State AZ Zip 85390

being duly sworn, depose and say that I am a citizen of the United States, more than eighteen years of age, and that all of the facts set forth in this affidavit, subject to the provisions and penalties of 18 U.S.C. 1001 pertaining to the filing of false, fictitious, or fraudulent statements with the United States, are true and correct according to the best of my knowledge, information and belief.

4. Owner's name and address (If not shown in Items 1-3 above).

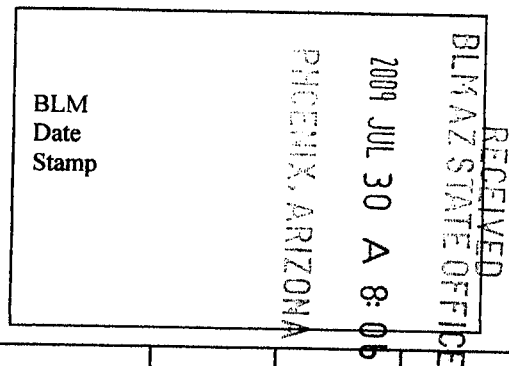


5. That I am personally acquainted with the mining claim(s). The work and improvements were made by and at the expense of the owner(s) of said claim(s). Said contiguous group of claims, listed on this document, are situated in the

(optional) Mining District; Yavapai County, Arizona.

| Line No. | AMC NUMBER | CLAIM/SITE NAME | COUNTY RECORDER DATA (If available) | TWP | RNG | SEC |
|----------|------------|-----------------|-------------------------------------|-----|-----|-----|
| 1 | 373576 | Stony Flats #1. | B-4651 P-893 | 8N | 3W | 30 |
| 2 | 373577 | Stony Flats #2. | | 8N | 3W | 30 |
| 3 | 381135 | Stony Flats #3. | | 8N | 3W | 30 |
| 4 | 381136 | Stony Flats #4. | | 8N | 3W | 30 |
| 5 | 381137 | Stony Flats #5. | | 8N | 3W | 30 |
| 6 | | | | | | |





| | | | | | | |
|----|--|--|--|--|--|--|
| 7 | | | | | | |
| 8 | | | | | | |
| 9 | | | | | | |
| 10 | | | | | | |

6. That between the dates starting at 12 o'clock noon on September 1, 2008 and ending at 12 o'clock noon on September 1, 2009 at least \$ 500.00 dollars worth of work and improvements were done and performed upon said claim(s) or upon one or more of a contiguous group of claims for the benefit of all, wholly or partly outside of a contiguous group of claims for the benefit of all, not including the location work.

7. That the following persons were employed to perform the work and improvements described herein: _____

PAUL Childers

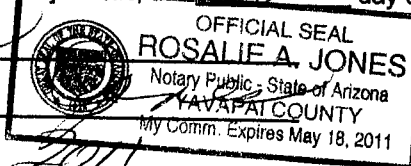
8. That the work and improvements performed were: Maintaince on existing Roads using Manuel tools. Sampling and testing discovered deposits and looking for new deposits using hand tools.

9. Dated: 7-28-09 Signature: Paul Childers

SUBSCRIBED AND SWORN TO before me, a Notary Public, this 28 day of July 2009

By: Paul Childers

Notary Public Rosalie A. Jones



My Commission Expires May 18, 2011

Bureau of Land Management
Arizona State Office
www.az.blm.gov

| | | | |
|------------------|----------------|----------|--------------|
| No. of Claims: | <u>5</u> | x \$10 = | <u>50.00</u> |
| Check No.: | <u>1436</u> | Init. | <u>SP28</u> |
| Receipt No.: | <u>1916414</u> | | |
| For BLM Use Only | | | |

Form: MCF108
Revised Jan. 2006
Page 2 of 2

B-4651
P-94

NOTICE OF INTENTION TO HOLD MINING CLAIMS/SITES

When Recorded Return Document to:

Paul Childers
840 S. Saguaro Dr.
Wickenburg, AZ 85390

BLM
Date
Stamp

PHOENIX, ARIZONA

2009 JUL 30 A 8:06

RECEIVED
BLM AZ STATE OFFICE☐ Check here if this is a change of address.Telephone: 928 684 4957E-mail Address janipaul2c@cox.net


I (We) intend to hold the claim(s) and/or site(s) listed below for the calendar year 2010, and I (We) have filed or will file a Notice of Intent to Hold in the county where the claim (s) is located.

Reason for filing a Notice of Intent to Hold instead of an assessment work filing (check one):

- ☐ Maintenance fee was paid to maintain claim(s) during this assessment year.
☐ Mill or tunnel sites.
☐ Claim(s) was located during the current assessment year.
☐ BLM has deferred assessment work (attach copy of decision granting deferment, or pending petition for deferment including date petition was filed.)

| Line No. | AMC NUMBER | CLAIM/SITE NAME | COUNTY RECORDER DATA (If available) | TWP | RNG | SEC |
|----------|------------|-----------------|-------------------------------------|-----|-----|-----|
| 1 | 373576 | Stony Flats #1. | B-4651 P-894 | 8N | 3W | 30 |
| 2 | 373577 | Stony Flats #2. | | 8N | 3W | 30 |
| 3 | 381135 | Stony Flats #3. | | 8N | 3W | 30 |
| 4 | 381136 | Stony Flats #4. | | 8N | 3W | 30 |
| 5 | 381137 | Stony Flats #5. | | 8N | 3W | 30 |
| 6 | | | | | | |
| 7 | | | | | | |
| 8 | | | | | | |
| 9 | | | | | | |
| 10 | | | | | | |

NOTICE OF INTENTION TO HOLD MINING CLAIMS/SITES
page 2



1. State of Arizona, County of Yavapai
2. I (Name) PAUL Childers
3. Reside at (Address) 840 S. Saguaro Dr.

City Wickenburg County Maricopa State AZ Zip 85390 being duly sworn, depose and say that I am a citizen of the United States, more than eighteen years of age, that all of the facts set forth in this notice, subject to the provisions and penalties of 18 U.S.C. 1001 pertaining to the filing of false, fictitious, or fraudulent statements with the United States, are true and correct according to the best of my knowledge, information and belief.

4. Owner's name and address (If not shown in Items 1-3 above). _____

5. Dated: 7-27-09 Signature: Paul Childers

Bureau of Land Management
Arizona State Office
www.az.blm.gov

| | | | |
|------------------|----------------|----------|--------------|
| No. of Claims: | <u>5</u> | x \$10 = | <u>50.00</u> |
| Check No: | <u>1436</u> | Init. | <u>SP28</u> |
| Receipt No.: | <u>1969414</u> | | |
| For BLM Use Only | | | |

Form: MCF110
Revised Jan. 2006
Page 2 of 2

123

UNITED STATES DEPARTMENT OF THE INTERIOR
BUREAU OF LAND MANAGEMENT

FORM APPROVED
OMB NO. 1004-0114
Expires: February 28, 2010

MAINTENANCE FEE WAIVER CERTIFICATION

SEE INSTRUCTIONS ON REVERSE

1. This small miner waiver is filed for the assessment year beginning at noon on September 1, 09 and ending at noon on September 1, 10.
2. The undersigned and all related parties owned ten or fewer mining claims, mill, or tunnel sites located and maintained on Federal lands in the United States of America on September 1, 09.
3. The undersigned have performed the assessment work **required by law** for each mining claim listed **prior to filing this waiver** and understand that by filing this form; an affidavit of assessment work **must** be recorded by the December 30th following the filing of this waiver.
4. The undersigned understand that if the assessment work obligation has not yet come due under 30 U.S.C. 28 (for those claims in their first assessment year only); a notice of intent to hold reciting this condition **must** be recorded by the December 30th following the filing of this waiver.
5. The undersigned understand that mill and tunnel sites may also be listed upon this waiver and be waived from payment of the maintenance fee; and that a notice of intent to hold for these sites is required to be recorded by the December 30th immediately following the filing of this waiver.
6. The undersigned understand and acknowledge that pursuant to 43 U.S.C. 1212 and 18 U.S.C. 1001; the filing or recording of a false, fictitious, or fraudulent document with the Bureau of Land Management may result in a fine of up to \$250,000, a prison term not to exceed five years, or both.
7. The mining claims, mill or tunnel sites for which this waiver from payment of the maintenance fees is requested are:

| CLAIM OR SITE NAME | BLM RECORDATION SERIAL NUMBER |
|----------------------------|-------------------------------|
| 1. <u>Stony Flats # 1.</u> | <u>AMC 373576</u> |
| 2. <u>Stony Flats # 2.</u> | <u>AMC 373577</u> |
| 3. <u>Stony Flats # 3.</u> | <u>AMC 381135</u> |
| 4. <u>Stony Flats # 4.</u> | <u>AMC 381136</u> |
| 5. <u>Stony Flats # 5.</u> | <u>AMC 381137</u> |
| 6. | |
| 7. | |
| 8. | |
| 9. | |
| 10. | |

The owner(s) (claimants) of the above mining claims and sites are:

Paul Childers

(Owner's Name - Please Print)

840 S. Saguato Dr.

(Street or P.O. Box)

Wickenburg

(City)

AZ.

(State)

85390

(Zip Code)

Paul Childers

(Owner's Signature)

(Owner's Name - Please Print)

(Street or P.O. Box)

(City)

(State)

(Zip Code)

(Owner's Name - Please Print)

(Street or P.O. Box)

(City)

(State)

(Zip Code)

(Owner's Signature)

(Owner's Signature)

(Continued on page 2)

RECEIVED
BLM AZ STATE OFFICE
2009 JUL 30 A 8:06
PHOENIX ARIZONA



| | | | |
|-------------------------------|---------------------|---------|------------|
| (Owner's Name - Please Print) | (Owner's Signature) | | |
| (Street or P.O. Box) | (City) | (State) | (Zip Code) |
| (Owner's Name - Please Print) | (Owner's Signature) | | |
| (Street or P.O. Box) | (City) | (State) | (Zip Code) |
| (Owner's Name - Please Print) | (Owner's Signature) | | |
| (Street or P.O. Box) | (City) | (State) | (Zip Code) |
| (Owner's Name - Please Print) | (Owner's Signature) | | |
| (Street or P.O. Box) | (City) | (State) | (Zip Code) |

INSTRUCTIONS

1. This certification is made under the provisions of § 1744 of Title 43 and § 28-28k of Title 30 of the United States Code; and the regulations thereunder (43 CFR Part 3830).
2. The claimant(s) **must** fill in the dates in paragraph 1 for the beginning and ending of the assessment year for which this waiver is sought.
3. The claimant(s) **must** fill in the date in paragraph 2 for the beginning of the assessment year for which this waiver is sought.
4. All claim and site names and Bureau of Land Management (BLM) serial numbers **must** be listed for the mining claims, mill sites, and tunnel sites for which the waiver is sought.
5. All owners of the mining claims, mill sites, and tunnel sites and their addresses **must** be given.
6. This waiver form **must** be signed by all the claimants or their designated agent, in original form. If an agent is designated, a notarized designation of agent, signed by all of the claimants with proper address given, **must** be submitted with this waiver.
7. This form **must** be filed no later than September 1st for the upcoming assessment year in the BLM State Office where the mining claims or sites are recorded, or the waiver cannot be granted by the BLM. (Example: to obtain a waiver for the assessment year 2000, which begins at noon on September 1, 1999, you **must** qualify for and file for a waiver no later than September 1, 1999, in the proper BLM State Office).
8. For all mining claims which require assessment work, you **must** record an affidavit of labor on or before the December 30th immediately following the filing of this waiver. For all other mining claims or sites waived, you must record a notice of intent to hold on or before the December 30th immediately following the filing of this waiver.
9. Mill and tunnel sites may also be listed upon this waiver and be waived from payment of the maintenance fee. A notice of intent to hold for these sites is required to be filed by the December 30th following the filing of this waiver.

NOTICE/BURDEN HOURS STATEMENT

The Privacy Act of 1974, *as amended*, and the regulation in 43 CFR 2.48(d) provide that you be furnished the following information in connection with the information required by this certification of waiver from rental fees.

AUTHORITY: 30 U.S.C. 28-28k; 43 U.S.C. 1201, 1457, 1740, and 1744; and 43 CFR 3830.

PRINCIPLE PURPOSE: This information is to be used to verify that the owner(s) (claimants) of a mining claim has complied with 30 U.S.C. 28f and is entitled to perform assessment work in lieu of paying the maintenance fee for the mining claims listed on this form.

ROUTINE USE: (1) Adjudication of the claimant(s) certification of waiver from paying the maintenance fee otherwise required by 30 U.S.C. 28f. (2) Disclosure may be made to appropriate Federal agencies when location is made within the agency's geographic area of responsibility. (3) Information from the record and/or the record will be transferred to the appropriate Federal, State, or local agency, or a member of the public in response to a specific request for pertinent information. (4) Information may also be provided to the Department of Justice or in a proceeding before a court or adjudicative body; or to Federal, State, local or foreign agencies when needed for enforcement of civil or criminal codes or applicable regulations concerning title rights upon the public land.

EFFECT OF NOT PROVIDING INFORMATION: Disclosure of this information is required by 30 U.S.C. 28f and 43 CFR Part 3830 for those qualified claimants wishing to take the small miner waiver allowed. Failure to supply the information required in this form to support the claimants certification of waiver from payment of the otherwise required maintenance fees will result in the waiver being disallowed and the mining claims subject to forfeiture by BLM under 30 U.S.C. 28i.

The Paperwork Reduction Act of 1995 requires us to inform you that:

This information is being collected to allow the BLM to determine if you qualify for a waiver from the payment of \$100 per mining claim or site maintenance fee established in 30 U.S.C. 28f and the implementing regulations at 43 CFR 3830. A response to this request is required in accordance with the statute to obtain your benefit.

BLM would like you to know that you do not have to respond to this, or any other, Federal agency-sponsored information collection unless it displays a currently valid OMB control number.

Public reporting burden for this form is estimated to average 20 minutes (.33 hours) per response, including time to review instructions, gathering and maintaining data, and completing and reviewing the form. Direct comments regarding this burden estimate, or any other aspect of this form, to the U.S. Department of the Interior, Bureau of Land Management, (1004-0114) Bureau Information Collection Clearance Officer (WO-630), Mail Stop 401 LS, 1849 C St., N.W., Washington, D.C. 20240.

FOR OFFICIAL USE ONLY

RECEIVED
BLM AZ STATE OFFICE
2009 JUL 30 A 8:07
PHOENIX, ARIZONA

(Form 3830-2, page 2)

Was Not Sure. if I Needed to file
the Notice of intent to hold. If
it is Not Necessary disregard it.

Paul

RECEIVED
BLM AZ STATE OFFICE

2009 JUL 30 A 8: 06

PHOENIX, ARIZONA

Was Not Sure if I Needed to file
the Notice of intent to hold. If
it is Not Necessary disregard it.

Paul

RECEIVED
BLMAZ STATE OFFICE

2009 JUL 30 A 8:06

PHOENIX, ARIZONA

United States Department of the Interior

Bureau of Land Management
 BUSINESS & SUPPORT SVCS DIV
 ONE N CENTRAL AVE SUITE 800
 PHOENIX, AZ 85004 -4427
 Phone: (602) 417-9200

Receipt

No:

1969414

| | |
|--|--|
| Transaction #: 2033276 | |
| Date of Transaction: 08/03/2009 | |
| CUSTOMER: | PAUL CHILDERS 840 S SAGUARO DR WICKENBURG,AZ 85390-2333 US |

| LINE # | QTY | DESCRIPTION | REMARKS | UNIT PRICE | TOTAL |
|---------------|------|---|------------|------------|----------------|
| 1 | 1.00 | LOCATABLE MINERALS / MINING CLAIMS-NOT NEW-UNADJUD,ONE AUTH NO. ONLY / MINING CLAIM MONEY RECEIVED CASES: AMC373576/\$50.00 | POL/WAIVER | - n/a - | 50.00 |
| TOTAL: | | | | | \$50.00 |

| PAYMENT INFORMATION | | | |
|---------------------|-----------|---|------------------------|
| 1 | AMOUNT: | 50.00 | POSTMARKED: 07/28/2009 |
| | TYPE: | CHECK | RECEIVED: 07/30/2009 |
| | CHECK NO: | 1436 | |
| | NAME: | CHILDERS, PAUL D 840 S SAGUARO DR WICKENBURG AZ 85390-2333 US | |

REMARKS

This receipt was generated by the automated BLM Collections and Billing System and is a paper representation of a portion of the official electronic record contained therein.

UNITED STATES DEPARTMENT OF THE INTERIOR
BUREAU OF LAND MANAGEMENT

Amc 373576
Amc 381135
FORM APPROVED
OMB NO. 1004-0114
Expires: February 28, 2010

MAINTENANCE FEE WAIVER CERTIFICATION

SEE INSTRUCTIONS ON REVERSE

1. This small miner waiver is filed for the assessment year beginning at noon on September 1, 08 and ending at noon on September 1, 09.
2. The undersigned and all related parties owned ten or fewer mining claims, mill, or tunnel sites located and maintained on Federal lands in the United States of America on September 1, 08.
3. The undersigned have performed the assessment work **required by law** for each mining claim listed **prior to filing this waiver** and understand that by filing this form; an affidavit of assessment work **must** be recorded by the December 30th following the filing of this waiver.
4. The undersigned understand that if the assessment work obligation has not yet come due under 30 U.S.C. 28 (for those claims in their first assessment year only); a notice of intent to hold reciting this condition **must** be recorded by the December 30th following the filing of this waiver.
5. The undersigned understand that mill and tunnel sites may also be listed upon this waiver and be waived from payment of the maintenance fee; and that a notice of intent to hold for these sites is required to be recorded by the December 30th immediately following the filing of this waiver.
6. The undersigned understand and acknowledge that pursuant to 43 U.S.C. 1212 and 18 U.S.C. 1001; the filing or recording of a false, fictitious, or fraudulent document with the Bureau of Land Management may result in a fine of up to \$250,000, a prison term not to exceed five years, or both.
7. The mining claims, mill or tunnel sites for which this waiver from payment of the maintenance fees is requested are:

| CLAIM OR SITE NAME | BLM RECORDATION SERIAL NUMBER |
|----------------------------|-------------------------------|
| 1. <u>Stony Flats # 1.</u> | <u>Amc 373576</u> |
| 2. <u>Stony Flats # 2.</u> | <u>Amc 373577</u> |
| 3. <u>Stony Flats # 3.</u> | <u>Amc 381135</u> |
| 4. <u>Stony Flats # 4.</u> | <u>Amc 381136</u> |
| 5. <u>Stony Flats # 5.</u> | <u>Amc 381137</u> |
| 6. | |
| 7. | |
| 8. | |
| 9. | |
| 10. | |

The owner(s) (claimants) of the above mining claims and sites are:

PAUL Childers
(Owner's Name - Please Print)
840 S. Saguaro Dr.
(Street or P.O. Box)
Wickenburg AZ. 85390
(City) (State) (Zip Code)

Paul Childers
(Owner's Signature)

(Owner's Name - Please Print)

(Street or P.O. Box)

(City) (State) (Zip Code)

(Owner's Signature)

(Owner's Name - Please Print)

(Street or P.O. Box)

(City) (State) (Zip Code)

(Owner's Signature)

RECEIVED
B.L.M. AZ STATE OFFICE
2008 AUG 11 A 7:19
PHOENIX, ARIZONA

(Continued on page 2)

ENTERED INTO COMPUTER
9/8/08 QB

5/SC



| | | | |
|-------------------------------|---------------------|---------|------------|
| (Owner's Name - Please Print) | (Owner's Signature) | | |
| (Street or P.O. Box) | (City) | (State) | (Zip Code) |
| (Owner's Name - Please Print) | (Owner's Signature) | | |
| (Street or P.O. Box) | (City) | (State) | (Zip Code) |
| (Owner's Name - Please Print) | (Owner's Signature) | | |
| (Street or P.O. Box) | (City) | (State) | (Zip Code) |
| (Owner's Name - Please Print) | (Owner's Signature) | | |
| (Street or P.O. Box) | (City) | (State) | (Zip Code) |

INSTRUCTIONS

1. This certification is made under the provisions of § 1744 of Title 43 and § 28-28k of Title 30 of the United States Code; and the regulations thereunder (43 CFR Part 3830).
2. The claimant(s) must fill in the dates in paragraph 1 for the beginning and ending of the assessment year for which this waiver is sought.
3. The claimant(s) must fill in the date in paragraph 2 for the beginning of the assessment year for which this waiver is sought.
4. All claim and site names and Bureau of Land Management (BLM) serial numbers must be listed for the mining claims, mill sites, and tunnel sites for which the waiver is sought.
5. All owners of the mining claims, mill sites, and tunnel sites and their addresses must be given.
6. This waiver form must be signed by all the claimants or their designated agent, in original form. If an agent is designated, a notarized designation of agent, signed by all of the claimants with proper address given, must be submitted with this waiver.
7. This form must be filed no later than September 1st for the upcoming assessment year in the BLM State Office where the mining claims or sites are recorded, or the waiver cannot be granted by the BLM. (Example: to obtain a waiver for the assessment year 2000, which begins at noon on September 1, 1999, you must qualify for and file for a waiver no later than September 1, 1999, in the proper BLM State Office).
8. For all mining claims which require assessment work, you must record an affidavit of labor on or before the December 30th immediately following the filing of this waiver. For all other mining claims or sites waived, you must record a notice of intent to hold on or before the December 30th immediately following the filing of this waiver.
9. Mill and tunnel sites may also be listed upon this waiver and be waived from payment of the maintenance fee. A notice of intent to hold for these sites is required to be filed by the December 30th following the filing of this waiver.

NOTICE/BURDEN HOURS STATEMENT

The Privacy Act of 1974, as amended, and the regulation in 43 CFR 2.48(d) provide that you be furnished the following information in connection with the information required by this certification of waiver from rental fees.

AUTHORITY: 30 U.S.C. 28-28k; 43 U.S.C. 1201, 1457, 1740, and 1744; and 43 CFR 3830.

PRINCIPLE PURPOSE: This information is to be used to verify that the owner(s) (claimants) of a mining claim has complied with 30 U.S.C. 28f and is entitled to perform assessment work in lieu of paying the maintenance fee for the mining claims listed on this form.

ROUTINE USE: (1) Adjudication of the claimant(s) certification of waiver from paying the maintenance fee otherwise required by 30 U.S.C. 28f. (2) Disclosure may be made to appropriate Federal agencies when location is made within the agency's geographic area of responsibility. (3) Information from the record and/or the record will be transferred to the appropriate Federal, State, or local agency, or a member of the public in response to a specific request for pertinent information. (4) Information may also be provided to the Department of Justice or in a proceeding before a court or adjudicative body; or to Federal, State, local or foreign agencies when needed for enforcement of civil or criminal codes or applicable regulations concerning title rights upon the public land.

EFFECT OF NOT PROVIDING INFORMATION: Disclosure of this information is required by 30 U.S.C. 28f and 43 CFR Part 3830 for those qualified claimants wishing to take the small miner waiver allowed. Failure to supply the information required in this form to support the claimants certification of waiver from payment of the otherwise required maintenance fees will result in the waiver being disallowed and the mining claims subject to forfeiture by BLM under 30 U.S.C. 28i.

The Paperwork Reduction Act of 1995 requires us to inform you that:

This information is being collected to allow the BLM to determine if you qualify for a waiver from the payment of \$100 per mining claim or site maintenance fee established in 30 U.S.C. 28f and the implementing regulations at 43 CFR 3830. A response to this request is required in accordance with the statute to obtain your benefit.

BLM would like you to know that you do not have to respond to this, or any other, Federal agency-sponsored information collection unless it displays a currently valid OMB control number.

Public reporting burden for this form is estimated to average 20 minutes (.33 hours) per response, including time to review instructions, gathering and maintaining data, and completing and reviewing the form. Direct comments regarding this burden estimate, or any other aspect of this form, to the U.S. Department of the Interior, Bureau of Land Management, (1004-0114) Bureau Information Collection Clearance Officer (WO-630), Mail Stop 401 LS, 1849 C St, N.W., Washington, D.C. 20240.

FOR OFFICIAL USE ONLY

NOTICE OF INTENTION TO HOLD MINING CLAIMS/SITES

When Recorded Return Document to:

PAUL Childers
840 S. Saguaro Dr.
Wickenburg, AZ. 85390

BLM
Date
Stamp

PHOENIX, ARIZONA

2008 AUG 1 A 7:19

☐ Check here if this is a change of address.

Telephone: 928 684 4957

E-mail Address _____

I (We) intend to hold the claims(s) and/or site(s) listed below for the calendar year 2009, and I (We) have filed or will file a Notice of Intent to Hold in the county where the claim (s) is located.

Reason for filing a Notice of Intent to Hold instead of an assessment work filing (check one):

- ☐ Maintenance fee was paid to maintain claim(s) during this assessment year.
☐ Mill or tunnel sites.
☐ Claim(s) was located during the current assessment year.
☐ BLM has deferred assessment work (attach copy of decision granting deferment, or pending petition for deferment including date petition was filed.)

| Line No. | AMC NUMBER | CLAIM/SITE NAME | COUNTY RECORDER DATA (If available) | TWP | RNG | SEC |
|----------|------------|-----------------|-------------------------------------|-----|-----|-----|
| 1 | 373576 | STony Flats #1. | | 8N | 3W | 30 |
| 2 | 373577 | STony Flats #2 | | 8N | 3W | 30 |
| 3 | 381135 | STony Flats #3. | | 8N | 3W | 30 |
| 4 | 381136 | STony Flats #4. | | 8N | 3W | 30 |
| 5 | 381137 | STony Flats #5. | | 8N | 3W | 30 |
| 6 | | | | | | |
| 7 | | | | | | |
| 8 | | | | | | |
| 9 | | | | | | |
| 10 | | | | | | |

Form: MCF110

Revised Jan. 2006

Page 1 of 2

ENTERED INTO COMPUTER

9/8/08 QB

NOTICE OF INTENTION TO HOLD MINING CLAIMS/SITES
page 2

| | |
|----------------------|---------------------------------------|
| BLM Date Stamp | 2008 AUG 1 A 7:19 PHOENIX, ARIZONA |
|----------------------|---------------------------------------|

RECEIVED
BLM ARIZONA STATE OFFICE

1. State of Arizona, County of Yavapai
2. I (Name) PAUL Childers
3. Reside at (Address) 840 S. Saguato Dr.

City Wickenburg County Maricopa State AZ Zip 85390 being duly sworn, depose and say that I am a citizen of the United States, more than eighteen years of age, that all of the facts set forth in this notice, subject to the provisions and penalties of 18 U.S.C. 1001 pertaining to the filing of false, fictitious, or fraudulent statements with the United States, are true and correct according to the best of my knowledge, information and belief.

4. Owner's name and address (If not shown in Items 1-3 above). _____

5. Dated: 7-29-08 Signature: Paul Childers

Bureau of Land Management
Arizona State Office
www.az.blm.gov

| | | | |
|------------------|----------------|----------|----------------|
| No. of Claims: | <u>5</u> | x \$10 = | <u>\$ 0.00</u> |
| Check No: | <u>1237</u> | Init. | <u>SC</u> |
| Receipt No.: | <u>1752553</u> | | |
| For BLM Use Only | | | |

Form: MCF110
Revised Jan. 2006
Page 2 of 2

When Recorded Return Document to:

Paul Childers
840 S. Saguato Dr.
Wickenburg, AZ. 85390

☐ Check here if this is a change of address.

Telephone: 928-684-4957

E-mail address: jan1paul2c@cox.net

AFFIDAVIT OF PERFORMANCE OF ANNUAL WORK

1. State of Arizona, County of Yavapai ss:


2. I (Name) Paul Childers

3. Reside at (Address) 840 S. Saguato Dr.

City Wickenburg County Maricopa

State AZ Zip 85390 being duly sworn, depose and say that I am a citizen of the United States, more than eighteen years of age, and that all of the facts set forth in this affidavit, subject to the provisions and penalties of 18 U.S.C. 1001 pertaining to the filing of false, fictitious, or fraudulent statements with the United States, are true and correct according to the best of my knowledge, information and belief.

4. Owner's name and address (If not shown in Items 1-3 above).



5. That I am personally acquainted with the mining claim(s). The work and improvements were made by and at the expense of the owner(s) of said claim(s). Said contiguous group of claims, listed on this document, are situated in the

(optional) Mining District; Yavapai County, Arizona.

| Line No. | AMC NUMBER | CLAIM/SITE NAME | COUNTY RECORDER DATA (If available) | TWP | RNG | SEC |
|----------|------------|-----------------|-------------------------------------|-----|-----|-----|
| 1 | 373576 | STony Flats #1. | | 8N | 3W | 30 |
| 2 | 373577 | STony Flats #2. | | 8N | 3W | 30 |
| 3 | 381135 | STony Flats #3. | | 8N | 3W | 30 |
| 4 | 381136 | STony Flats #4. | | 8N | 3W | 30 |
| 5 | 381137 | STony Flats #5. | | 8N | 3W | 30 |
| 6 | | | | | | |

BLM
Date
Stamp

PHOENIX, ARIZONA

2008 AUG - 1 A 7:20

| | | | | | | |
|----|--|--|--|--|--|--|
| 7 | | | | | | |
| 8 | | | | | | |
| 9 | | | | | | |
| 10 | | | | | | |

6. That between the dates starting at 12 o'clock noon on September 1, 2007 and ending at 12 o'clock noon on September 1, 2008 at least \$ 500 dollars worth of work and improvements were done and performed upon said claim(s) or upon one or more of a contiguous group of claims for the benefit of all, wholly or partly outside of a contiguous group of claims for the benefit of all, not including the location work.

7. That the following persons were employed to perform the work and improvements described herein: PAUL Childers

8. That the work and improvements performed were: Manual Maintainece on existing Roads. MANUALLY EXPOSING NEW deposits. Sampling and Testing the new deposits, as well as the discovery deposits.

9. Dated: 7-29-08 Signature: Paul Childers

SUBSCRIBED AND SWORN TO before me, a Notary Public, this 29 day of July 2008


By: Paul Childers

Notary Public

Cathy Minz Berg

My Commission Expires

Feb 8, 2011



Bureau of Land Management
Arizona State Office

www.az.blm.gov

No. of Claims: 5 x \$10 = 50.00

Check No.: 1237 Init. SC

Receipt No.: 1752553

For BLM Use Only

Form: MCF108

Revised Jan. 2006

Page 2 of 2

United States Department of the Interior**Bureau of Land Management**

BUSINESS & SUPPORT SVCS DIV

ONE N CENTRAL AVE SUITE 800

PHOENIX, AZ 85004 -4427

Phone: (602) 417-9200

Receipt

No:

1752553

Transaction #: 1809840**Date of Transaction:** 08/01/2008

| | |
|------------------|---|
| CUSTOMER: | JANICE CHILDERS 840 S SAGUARO DR WICKENBURG, AZ 85390 |
|------------------|---|

| LINE # | QTY | DESCRIPTION | REMARKS | UNIT PRICE | TOTAL |
|---------------|------|---|------------------|------------|----------------|
| 1 | 1.00 | LOCATABLE MINERALS / MINING CLAIMS-NOT NEW-UNADJUD, ONE AUTH NO. ONLY / MINING CLAIM MONEY RECEIVED (455) CASES: AMC373576/\$50.00 | POL & WAIVER (5) | - n/a - | 50.00 |
| TOTAL: | | | | | \$50.00 |

PAYMENT INFORMATION

| | | | | |
|---|------------------|---|--------------------|--------------|
| 1 | AMOUNT: | \$50.00 | POSTMARKED: | 7/30/08 0:00 |
| | TYPE: | CHECK | RECEIVED: | 08/01/2008 |
| | CHECK NO: | 1237 | | |
| | NAME: | CHILDERS, JANICE E 840 S SAGUARO DR WICKENBURG AZ 85390 | | |

REMARKS

This receipt was generated by the automated BLM Collections and Billing System and is a paper representation of a portion of the official electronic record contained therein.

When Recorded Return Document to:

PAUL Childers
840 S. Saguaro Dr.
Wickenburg, AZ. 85390

☐ Check here is this is a change of address.

Telephone: 928 684 4957

E-mail address: jan1paul2c@cox.net

AMC 373576
AMC 381135

AFFIDAVIT OF PERFORMANCE OF ANNUAL WORK

1. State of Arizona, County of Maticopa ss:
2. I (Name) PAUL Childers
3. Reside at (Address) 840 S. Saguaro Dr.

City Wickenburg County Maticopa

State AZ Zip 85390 being duly sworn, depose and say that I am a citizen of the United States, more than eighteen years of age, and that all of the facts set forth in this affidavit, subject to the provisions and penalties of 18 U.S.C. 1001 pertaining to the filing of false, fictitious, or fraudulent statements with the United States, are true and correct according to the best of my knowledge, information and belief.

4. Owner's name and address (If not shown in Items 1-3 above). _____

5. That I am personally acquainted with the mining claim(s). The work and improvements were made by and at the expense of the owner(s) of said claim(s). Said contiguous group of claims, listed on this document, are situated in the

(optional) Mining District; Yavapai County, Arizona.

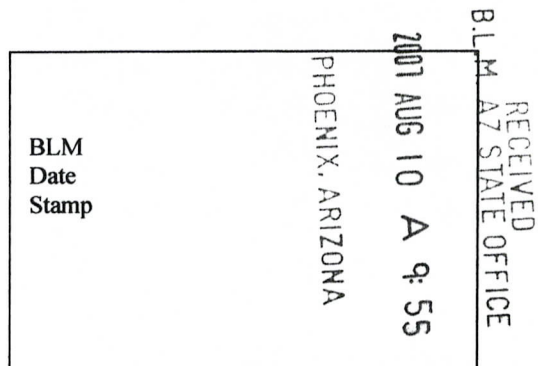
| Line No. | AMC NUMBER | CLAIM/SITE NAME | COUNTY RECORDER DATA (If available) | TWP | RNG | SEC |
|----------|------------|-----------------|-------------------------------------|-----|-----|-----|
| 1 | 373576 | Stony Flats 1. | | 8N | 3W | 30 |
| 2 | 373577 | Stony Flats 2. | | 8N | 3W | 30 |
| 3 | 381135 | Stony Flats 3. | | 8N | 3W | 30 |
| 4 | 381136 | Stony Flats 4. | | 8N | 3W | 30 |
| 5 | 381137 | Stony Flats 5. | | 8N | 3W | 30 |
| 6 | | | | | | |

Form: MCF108

Revised Jan. 2006

Page 1 of 2

ENTERED IN COMPUTER
RS 8/16/07



| | | | | | | |
|----|--|--|--|--|--|--|
| 7 | | | | | | |
| 8 | | | | | | |
| 9 | | | | | | |
| 10 | | | | | | |

6. That between the dates starting at 12 o'clock noon on September 1, 2007 and ending at 12 o'clock noon on September 1, 2008 at least \$ 500 dollars worth of work and improvements were done and performed upon said claim(s) or upon one or more of a contiguous group of claims for the benefit of all, wholly or partly outside of a contiguous group of claims for the benefit of all, not including the location work.

7. That the following persons were employed to perform the work and improvements described herein: _____

Paul Childers

8. That the work and improvements performed were: Maintaince Work on existing Roads with pick, shovel, buckets. Digging on existing Trenches to help trace And Verify discovery, using same tools.


9. Dated: 8-2-07 Signature: Paul Childers

SUBSCRIBED AND SWORN TO before me, a Notary Public, this 2nd day of Aug 2007

By: Paul Childers

Notary Public Veronica Diaz

My Commission Expires April 21, 2008



Bureau of Land Management
Arizona State Office
www.az.blm.gov

No. of Claims: 5 x \$10 = 50.00
Check No.: 0057304300
Receipt No.: 1541458
For BLM Use Only

Form: MCF108
Revised Jan. 2006
Page 2 of 2

United States Department of the Interior
Bureau of Land Management
BUSINESS & SUPPORT SVCS DIV
ONE N CENTRAL AVE SUITE 800
PHOENIX, AZ 85004 -4427
Phone: (602) 417-9200

Receipt

No: 1541458

Transaction #: 1592797

Date of Transaction: 08/10/2007

CUSTOMER: PAUL CHILDERS
840 S SAGUARO DR
WICKENBURG, AZ 85390

| LINE # | QTY | DESCRIPTION | REMARKS | UNIT PRICE | TOTAL |
|---------------|------|--|---------------------|------------|----------------|
| 1 | 1.00 | LOCATABLE MINERALS / MINING CLAIMS-NOT NEW-UNADJUD, ONE AUTH NO. ONLY / MINING CLAIM MONEY RECEIVED (455) CASES: AMC373576/\$50.00 | POL/WAIVER 2008 (5) | - n/a - | 50.00 |
| TOTAL: | | | | | \$50.00 |

| PAYMENT INFORMATION | | | | | |
|---------------------|-----------|---|--|-------------|-------------|
| 1 | AMOUNT: | \$50.00 | | POSTMARKED: | 8/2/07 0:00 |
| | TYPE: | CHECK | | RECEIVED: | 08/10/2007 |
| | CHECK NO: | 0057304392 | | | |
| | NAME: | CHILDERS, PAUL 840 S SAGUARO DR WICKENBURG AZ 85390 | | | |

REMARKS

This receipt was generated by the automated BLM Collections and Billing System and is a paper representation of a portion of the official electronic record contained therein.

UNITED STATES
DEPARTMENT OF THE INTERIOR
BUREAU OF LAND MANAGEMENT

MAINTENANCE FEE WAIVER CERTIFICATION

SEE INSTRUCTIONS ON PAGE 2

191
FORM APPROVED
OMB NO. 1004-0114
Expires: February 28, 2010

AMC 373576

1. This small miner waiver is filed for the assessment year beginning at noon on September 1, 2007 and ending at noon on September 1, 2008.
2. The undersigned and all related parties owned ten or fewer mining claims, mill, or tunnel sites located and maintained on Federal lands in the United States of America on September 1, 2007.
3. The undersigned have performed the assessment work required by law for each mining claim listed prior to filing this waiver and understand that by filing this form; an affidavit of assessment work must be recorded by the December 30th following the filing of this waiver.
4. The undersigned understand that if the assessment work obligation has not yet come due under 30 U.S.C. 28 (for those claims in their first assessment year only); a notice of intent to hold reciting this condition must be recorded by the December 30th following the filing of this waiver.
5. The undersigned understand that mill and tunnel sites may also be listed upon this waiver and be waived from payment of the maintenance fee; and that a notice of intent to hold for these sites is required to be recorded by the December 30th immediately following the filing of this waiver.
6. The undersigned understand and acknowledge that pursuant to 43 U.S.C. 1212 and 18 U.S.C. 1001; the filing or recording of a false, fictitious, or fraudulent document with the Bureau of Land Management may result in a fine of up to \$250,000, a prison term not to exceed five years, or both.
7. The mining claims, mill or tunnel sites for which this waiver from payment of the maintenance fees is requested are:

| CLAIM OR SITE NAME | | BLM RECORDATION SERIAL NUMBER |
|--------------------|----|-------------------------------|
| 1. Stony Flats | 1. | AMC 373576 |
| 2. Stony Flats | 2. | AMC 373577 |
| 3. Stony Flats | 3. | AMC 381135 |
| 4. Stony Flats | 4. | AMC 381136 |
| 5. Stony Flats | 5. | AMC 381137 |
| 6. | | |
| 7. | | |
| 8. | | |
| 9. | | |
| 10. | | |

The owner(s) (claimants) of the above mining claims and sites are:

Paul Childers

(Owner's Name - Please Print)

840 S. Saguaro Dr.

(Street or P.O. Box)

Wickenburg

(City)

AZ.

(State)

85390

(Zip Code)

Paul Childers

(Owner's Signature)

(Owner's Name - Please Print)

(Owner's Signature)

(Street or P.O. Box)

(City)

(State)

(Zip Code)

(Owner's Name - Please Print)

(Owner's Signature)

(Street or P.O. Box)

(City)

(State)

(Zip Code)

(Continued on page 2)

PHOENIX, ARIZONA

2007 AUG 10 A 9 55

RECEIVED
B.L.M. AZ STATE OFFICE

RS 8/14/07

ENTERED IN COMPUTER

(Owner's Name - Please Print)

(Owner's Signature)

(Street or P.O. Box)

(City)

(State)

(Zip Code)

(Owner's Name - Please Print)

(Owner's Signature)

(Street or P.O. Box)

(City)

(State)

(Zip Code)

(Owner's Name - Please Print)

(Owner's Signature)

(Street or P.O. Box)

(City)

(State)

(Zip Code)

(Owner's Name - Please Print)

(Owner's Signature)

(Street or P.O. Box)

(City)

(State)

(Zip Code)

Title 18 U.S.C. Section 1001 and Title 43 U.S.C. Section 1212 makes it a crime for any person knowingly and willfully to make to any department or agency of the United States any false, fictitious or fraudulent statements or representations as to any matter within its jurisdiction.

INSTRUCTIONS

1. This certification is made under the provisions of §1744 of Title 43 and § 28-28k of Title 30 of the United States Code; and the regulations thereunder (43 CFR Part 3830).
2. The claimant(s) must fill in the dates in paragraph 1 for the beginning and ending of the assessment year for which this waiver is sought.
3. The claimant(s) must fill in the date in paragraph 2 for the beginning of the assessment year for which this waiver is sought.
4. All claim and site names and Bureau of Land Management (BLM) serial numbers must be listed for the mining claims, mill sites, and tunnel sites for which the waiver is sought.
5. All owners of the mining claims, mill sites, and tunnel sites and their addresses must be given.
6. This waiver form must be signed by all the claimants or their designated agent, in original form. If an agent is designated, a notarized designation of agent, signed by all of the claimants with proper address given, must be submitted with this waiver.
7. This form must be filed no later than September 1st for the upcoming assessment year in the BLM State Office where the mining claims or sites are recorded, or the waiver cannot be granted by the BLM. (Example: to obtain a waiver for the assessment year 2000, which begins at noon on September 1, 1999, you must qualify for and file for a waiver no later than September 1, 1999, in the proper BLM State Office).
8. For all mining claims which require assessment work, you must record an affidavit of labor on or before the December 30th immediately following the filing of this waiver. For all other mining claims or sites waived, you must record a notice of intent to hold on or before the December 30th immediately following the filing of this waiver.
9. Mill and tunnel sites may also be listed upon this waiver and be waived from payment of the maintenance fee. A notice of intent to hold for these sites is required to be filed by the December 30th following the filing of this waiver.

PHOENIX, ARIZONA

FOR OFFICIAL USE ONLY

2007 AUG 10 A 9 55

RECEIVED
B.L.M. AZ STATE OFFICE

NOTICE!!

These documents have been scanned!

Do not place un-scanned documents beneath this notice!

Do not remove this notice from this file!

GPO Jacket No. 560-102
Print Order 61540
Rise Business Services, LLC
Job=AZ15 5/30/2019



Box Number= AZ15102



Claim Begin-End: AMC373576-AMC373577

5 Miscellaneous



AZ15102-9

AMC373189-AMC373583

**NO
DOCUMENTS
FOUND**

NO DOCUMENTS FOUND
NO DOCUMENTS FOUND

NOTICE!!

These documents have been scanned!

Do not place un-scanned documents beneath this notice!

Do not remove this notice from this file!

GPO Jacket No. 560-102
Print Order 61540
Rise Business Services, LLC
Job=AZ15 5/30/2019



Box Number= AZ15102



Claim Begin-End: AMC373576-AMC373577

6 Location Notices-Amendments and Supporting Documents



AZ15102-9

AMC373189-AMC373583

MINING CLAIM STATUS REPORT

STATUS:

MTP CHECKED BY JMC

GEO CHECKED BY TC

LEAD SERIAL NO. AMC

343576

THROUGH AMC

373577

| | | |
|------------------------|---------------------------|--|
| # <u>2</u> LODE | LOCATION FEE @ \$30 = | \$ <u>60</u> |
| # _____ PLACER | PROCESSING FEE @ \$15 = | \$ <u>30</u> |
| # _____ ASSOCIATION PL | MAINTENANCE FEE @ \$125 = | \$ <u>250</u> |
| # _____ MILL SITE | OVERAGE | \$ _____ |
| # _____ TUNNEL SITE | SHORTAGE | \$ _____ |
| | OTHER FEES | \$ _____ |
| | TOTAL | \$ <u>340</u> ok |

OVER-THE-COUNTER ☒ MAIL ☐

TIMELY FILED: YES ☒ NO ☐

LEGAL DESCRIPTION: T

8N

R 3W

SEC 30

T _____

R _____

SEC _____

T _____

R _____

SEC _____

T _____

R _____

SEC _____

BLM ☒ FOREST SERVICE ☐

SUBJ TO PL 359: YES ☐ NO ☐

WILDERNESS AREA:

NO ☒

YES ☐

SPLIT ESTATE: SX ☐

PX ☐

SRHA ☐

OTHER ☐

N/A ☐

PROPER NOTICE FILED IF LOCATED ON SRHA LANDS-YES ☐ NO ☐ N/A ☐

RECONVEYED MINERALS ON BLM LANDS REQUIRE OPENING ORDERS

FROM 1944 TO 1993. OPEN TO ENTRY ON: _____ N/A ☐

STATUS; VOID ☐ PARTIALLY VOID ☐ PRIVATE MINERALS ☐

WITHDRAWN LANDS ☐ OTHER ☐

CLAIMANT ACKNOWLEDGES THAT PORTIONS OF THE CLAIM(S) MAY BE VOID OR VOIDABLE. Claimant Signature: _____

COMMENTS:

FINAL ADJUDICATION TA 3-22-07

LOCATION NOTICE FOR LODE MINING CLAIM

NOTICE IS HEREBY GIVEN that the Stony Flats
Number 1. lode mining claim has been located
by Paul Childers whose current mailing
address is 840 S. Saguaro Dr.
Wickenburg, Az. 85390

| | | |
|------------------------------------|------------------------------------|----------------------|
| RECEIVED B.L.M. AZ STATE OFFICE | 2006 SEP - 5 A 9:34 PHOENIX, AZ | BLM Date Stamp |
|------------------------------------|------------------------------------|----------------------|

The general course of this claim is N-S and it is situated in Yavapai
County, Arizona. This claim is 1500 feet in length and 600 feet in width. This claim runs
from the location monument on which this location notice is posted approximately 750 feet in a
N direction to the N end line and 750 feet in a S direction to the
S end line. This claim is marked by six monuments, one at each corner and one at the center of each
end line of the claim.

The location monument on which this notice is posted is situated within Section 30, Township 8
N, Range 3 W, Gila Salt River Base and Meridian, Arizona and this claim encompasses portions
of the following quarter section (s), section (s), Township (s) and Range (s) NW And SW
quarter sections of Sec 30 T8N R3W
Gila Salt River Base and Meridian, Arizona.

The locality of this claim with reference to some natural object or permanent monument and additional information
(if any) concerning its locality are as follows: Existing Road going up hill to the
claim goes to an existing trench, about 400' long, which
is discovery point and approximate center of claim.

DATED AND POSTED on the ground this 5 day of Sept., 20 06.

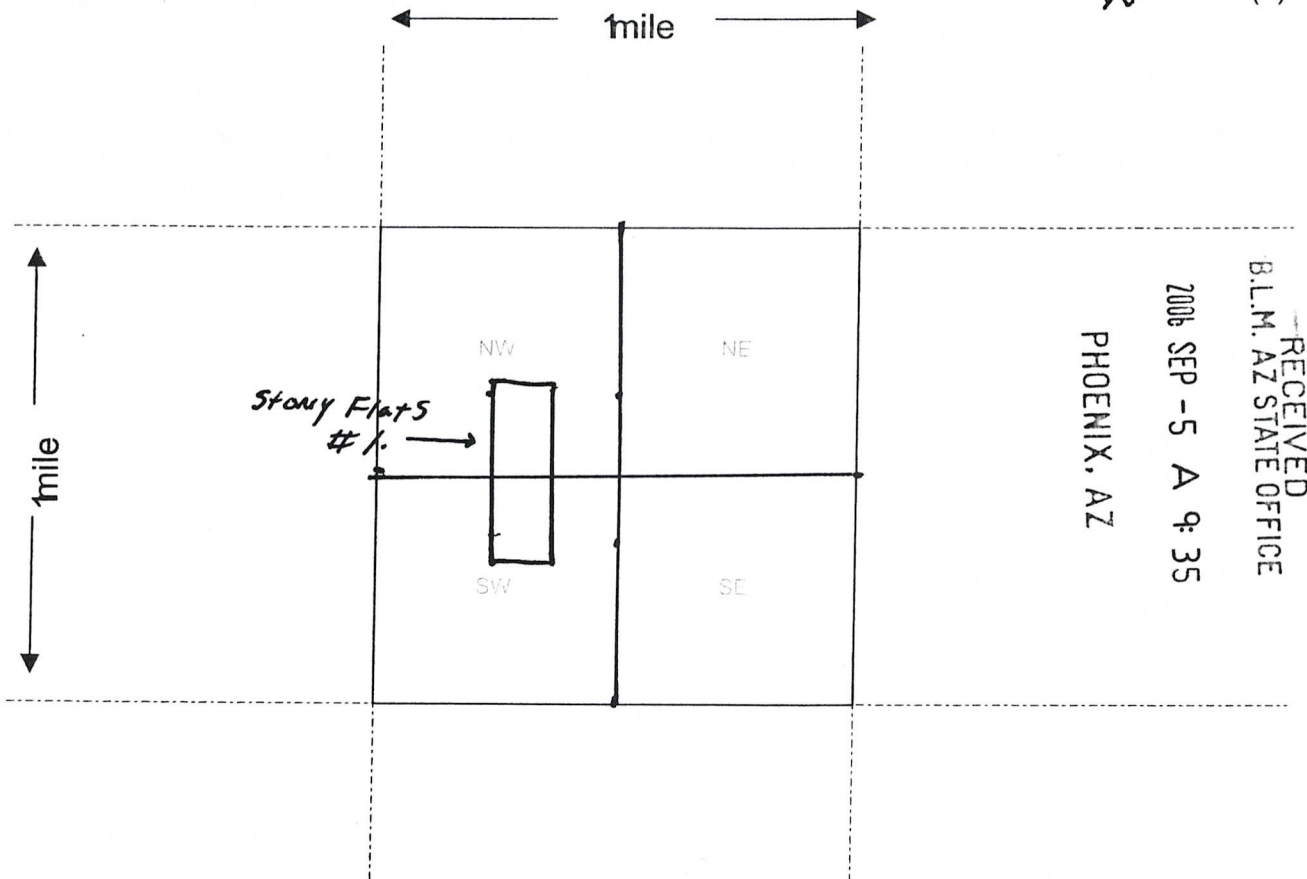
LOCATOR (s) Paul Childers

Form MCF0
Revised 11 y 2005

AMC 373576

MINING CLAIM MAP

Lode ☒ Placer ()



Scale : 1"=2000 feet



1. The above map depicts the Stony Flats #1. mining claim, which is located in Section (s) 30, Township 8 N, Range 3 W, Gila and Salt River Base and Meridian, Yavapai County, Arizona.

2. The type of corner and location monuments used are as follows: 2" x 2" white wood
4' above ground.

3. The bearings and distances in degrees and feet between claim corners are as depicted on the map.

Form MCF
Revised July 2005

This form is available from the Arizona Department of Mines & Mineral Resources and may be reproduced.

AMC 373576

RECEIVED
B.L.M. AZ STATE OFFICE

2006 SEP - 5 A 9:35

PHOENIX, AZ

AMC 373577

RECEIVED
B.L.M. AZ STATE OFFICE

2006 SEP -5 A 9:35

PHOENIX, AZ

BLM
Date
Stamp

LOCATION NOTICE FOR LODE MINING CLAIM

NOTICE IS HEREBY GIVEN that the Stony Flats
Number 2 lode mining claim has been located
by Paul Childers whose current mailing
address is 840 S. Saguato Dr.
Wickenburg; Az. 85390

The general course of this claim is N-S and it is situated in Yavapai
County, Arizona. This claim is 1500 feet in length and 600 feet in width. This claim runs
from the location monument on which this location notice is posted approximately 750 feet in a
N. direction to the N. end line and 750 feet in a S. direction to the
S. end line. This claim is marked by six monuments, one at each corner and one at the center of each
end line of the claim.

The location monument on which this notice is posted is situated within Section 30, Township 8
N, Range 3 W, Gila Salt River Base and Meridian, Arizona and this claim encompasses portions
of the following quarter section (s), section (s), Township (s) and Range (s) NW And SW
quarters of Sec. 30 8N-3W
Gila Salt River Base and Meridian, Arizona.

The locality of this claim with reference to some natural object or permanent monument and additional information
(if any) concerning its locality are as follows: Road goes up hill directly into
Approximate center of Stony Flats #1. claim. Stony Flats
#2 is directly to the East of #1. and Adjoins it.

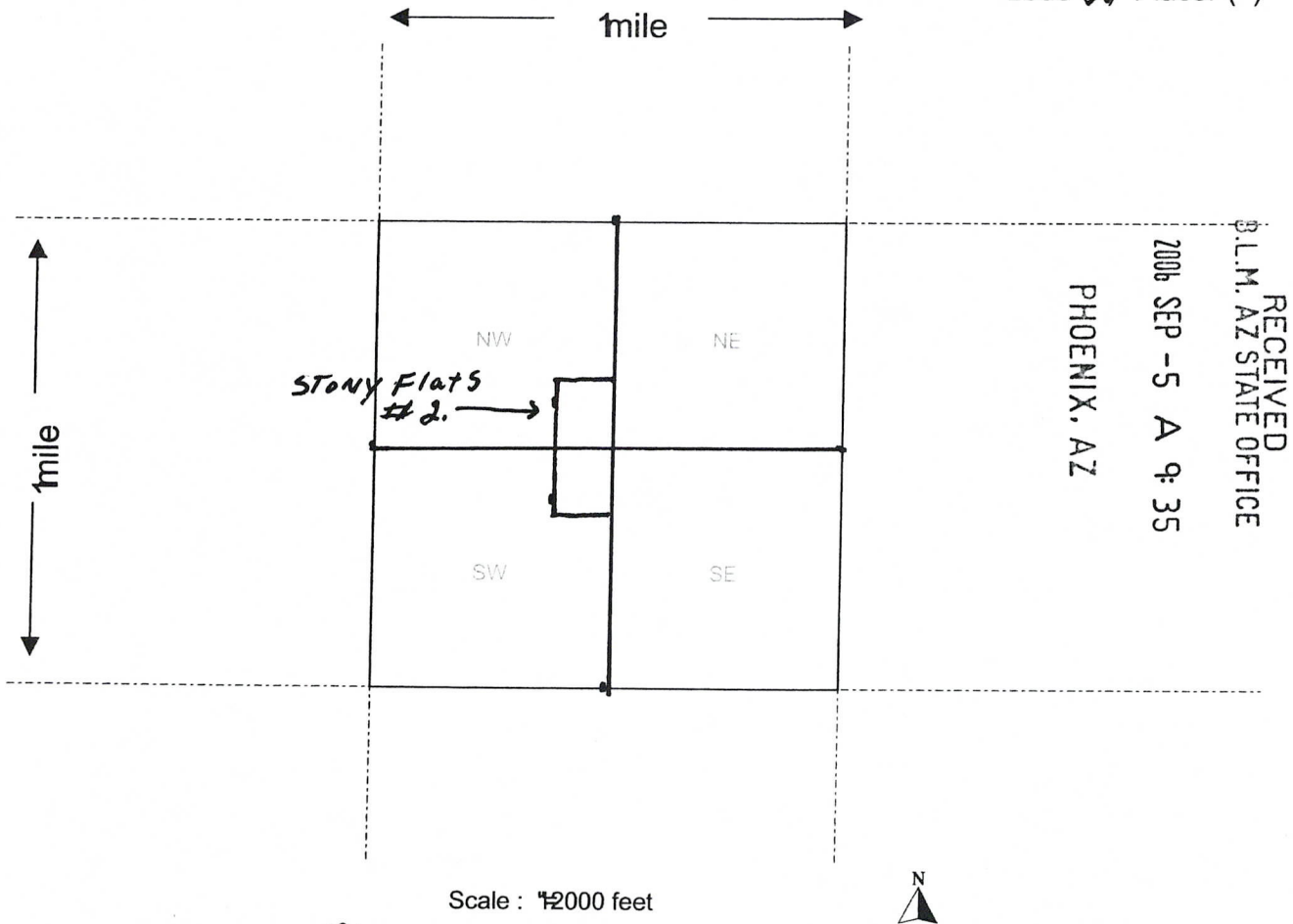
DATED AND POSTED on the ground this 5 day of Sept., 20 06.

LOCATOR (s) Paul Childers

Form MCF0
Revised 11 y 2005

MINING CLAIM MAP

Lode ☒ Placer ()



Scale : 1/2000 feet



1The above map depicts the Stony Flats #2 mining claim, which is located in Section (s) 30, Township 8 N, Range 3 W, Gila and Salt River Base and Meridian, Yavapai County, Arizona.

2. The type of corner and location monuments used are as follows: 2" x 2" White Wood
4' Above ground.

3The bearings and distances in degrees and feet between claim corners are as depicted on the map.

Form MCF

Revised July 2005

This form is available from the Arizona Department of Mines & Mineral Resources and may be reproduced.

AMC 373577

RUN TIME: 09:29 AM

Adm State: AZ

UNITED STATES DEPARTMENT OF INTERIOR
BUREAU OF LAND MANAGEMENT
GEOGRAPHIC REPORT WITH LAND
Sorted by Serial Number

RUN DATE: 09/05/2006
Page 1 of 1

Serial Number: AZA 029510

Total Case Acres: 0.100

| <u>Casetype</u> | <u>Case Disp</u> | 14 | 0080N | 0030W | <u>Sect</u> | <u>Sur Typ</u> | <u>Sur Num</u> | <u>Suff</u> | <u>Subdivision</u> | <u>Act Pend</u> |
|-----------------|------------------|----|-------|-------|-------------|----------------|----------------|-------------|--------------------|-----------------|
| 380913 | EXPIRED | | | | 030 | FF | | 1 | SE; | |